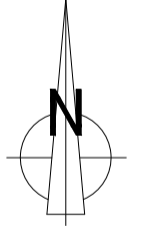


- KEY:**
- PLANNING APPLICATION BOUNDARY (OUTSIDE LINE DENOTES BOUNDARY)
 - ACCESS TRACK
 - FENCING
 - GATE (FENCE)
 - INDICATIVE SOLAR PV ARRAY
 - INVERTER HARDSTAND
 - INVERTER SUBSTATION
 - 38KV SUBSTATION COMPOUND
 - TEMPORARY CONSTRUCTION COMPOUND
 - CCTV
 - INDICATIVE DITCH CROSSING
 - INDICATIVE GATED WATERCOURSE CROSSING
 - SITE ENTRANCE
 - SITE ENTRANCE - VISIBILITY SPLAY
 - UNDERGROUND CABLE
- VISIBILITY SPLAY - REMEDIAL WORKS**
- EXISTING FENCE TO BE REMOVED
 - PROPOSED FENCE
 - EXISTING TELEGRAPH POLE TO BE RELOCATED
 - PROPOSED TELEGRAPH POLE RELOCATION (TBC WITH ASSET OWNER)
 - EXISTING HEDGEROW TO BE REMOVED
 - EXISTING VEGETATION TO BE TRIMMED
 - EXISTING TREE TO BE REMOVED
- LANDSCAPE & ECOLOGY MEASURES**
- HEDGEROW AND TREE TO BE REMOVED
 - PROPOSED HAWTHORN (LIGHT STANDARDS)
 - PROPOSED NATIVE HEDGEROW PLANTING
 - PROPOSE NATIVE INFILL HEDGEROW PLANTING
 - PROPOSED SPECIES RICH GRASSLAND MIX
 - PROPOSED WILDFLOWER MEADOW SEEDING
 - PROPOSED BIRD SEEDING MIX
 - PROPOSED HIBERNACULA (no. 3)
 - PROPOSED BIRD BOX (no. 10)
 - PROPOSED BAT BOX (no. 4)
 - PROPOSED INVERTREBATE HOTELS (no. 4)

- Map Series:**
- 1:5000 - 3482, 3483, 3532, 3533
 - 1:2500 - 3482 D, 3483 C, 3532 B, 3533 A

Produced by: Francesco Ghergo
Renewable Energy Systems Ltd
Registered Office: Beaufort Court,
Egg Farm Lane, Kings Langley,
Hertfordshire WD4 8LR



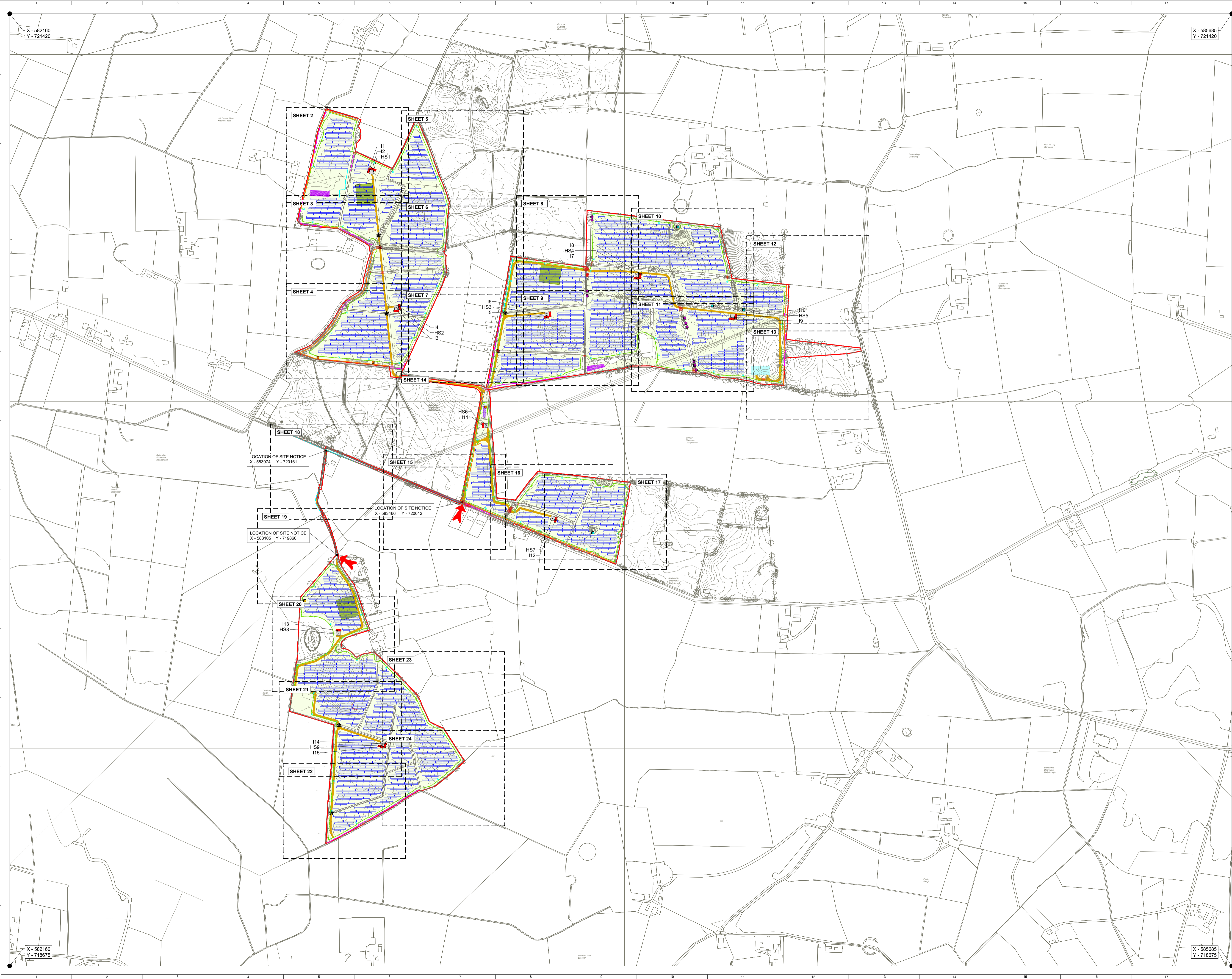
OVERVIEW
SHEET 1 OF 24

ISSUE	DRAWN	CHKD	APPD	DATE	REVISION NOTES
8	FG	PM	EB	2024-07-02	Remedial works & Landscape measures added
7	FG	JM	RB	2023-08-29	Tables dimensions update
6	FG	JM	RB	2023-08-11	Tables and inverters dimensions update
5	FG	JM	RB	2023-03-29	Visibility splays & Planning application boundary update

PURPOSE	PERMITTING	COORDINATES	IRENET95 ITM
SCALE	1:5,000	DATUM	N/A
LAYOUT DWG	N/A	T.LAYOUT NO.	N/A
PROJECT TITLE	BALLYDONAGH SOLAR FARM		
DRAWING TITLE	FIGURE 2 SITE LAYOUT		
RES DRAWING NUMBER	04853-RES-LAY-DR-PT-002	REV	8

THIS DRAWING IS THE PROPERTY OF RENEWABLE ENERGY SYSTEMS LIMITED AND NO REPRODUCTION MAY BE MADE IN WHOLE OR IN PART WITHOUT PERMISSION

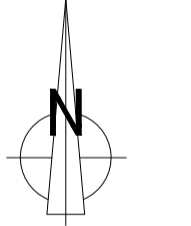
BEAUFORT COURT,
EGG FARM LANE,
KINGS LANGLEY,
HERTS WD4 8LR, UK
TEL: +44 (0) 1923 290200
WWW.RES-GROUP.COM



- PLANNING APPLICATION BOUNDARY (OUTSIDE LINE DENOTES BOUNDARY)
- ACCESS TRACK
- FENCING
- GATE (FENCE)
- INDICATIVE SOLAR PV ARRAY
- INVERTER HARDSTAND
- INVERTER SUBSTATION
- 38KV SUBSTATION COMPOUND
- TEMPORARY CONSTRUCTION COMPOUND
- CCTV
- ✱ INDICATIVE DITCH CROSSING
- ✱ INDICATIVE GATED WATERCOURSE CROSSING
- ➔ SITE ENTRANCE
- SITE ENTRANCE - VISIBILITY SPLAY
- UNDERGROUND CABLE
- VISIBILITY SPLAY - REMEDIAL WORKS**
- EXISTING FENCE TO BE REMOVED
- PROPOSED FENCE
- EXISTING TELEGRAPH POLE TO BE RELOCATED
- PROPOSED TELEGRAPH POLE RELOCATION (TBC WITH ASSET OWNER)
- EXISTING HEDGEROW TO BE REMOVED
- EXISTING VEGETATION TO BE TRIMMED
- EXISTING TREE TO BE REMOVED
- LANDSCAPE & ECOLOGY MEASURES**
- HEDGEROW AND TREE TO BE REMOVED
- PROPOSED HAWTHORN (LIGHT STANDARDS)
- PROPOSED NATIVE HEDGEROW PLANTING
- PROPOSED NATIVE INFILL HEDGEROW PLANTING
- PROPOSED SPECIES RICH GRASSLAND MIX
- PROPOSED WILDFLOWER MEADOW SEEDING
- PROPOSED BIRD SEEDING MIX
- PROPOSED HIBERNACULA (no. 3)
- PROPOSED BIRD BOX (no. 10)

- Map Series:**
- 1:5000 - 3482, 3483, 3532, 3533
 - 1:2500 - 3482 D, 3483 C, 3532 B, 3533 A

Produced by: Francesco Ghergo
Renewable Energy Systems Ltd
Registered Office: Beaufort Court,
Egg Farm Lane, Kings Langley,
Hertfordshire WD4 8LR



SHEET 2 OF 24

8	FG	PM	EB	2024-07-02	Remedial works & Landscape measures added
7	FG	JM	RB	2023-08-29	Tables dimensions update
6	FG	JM	RB	2023-08-11	Tables and inverts dimensions update
5	FG	JM	RB	2023-03-29	Visibility splays & Planning application boundary update
ISSUE (DRAWN) CHKD APPD DATE REVISION NOTES					COORDINATES
PURPOSE PERMITTING					IRENET95 ITM
SCALE		1:500 @ A1		DATUM N/A	
LAYOUT DWG		N/A		T-LAYOUT NO. N/A	

PROJECT TITLE
BALLYDONAGH SOLAR FARM

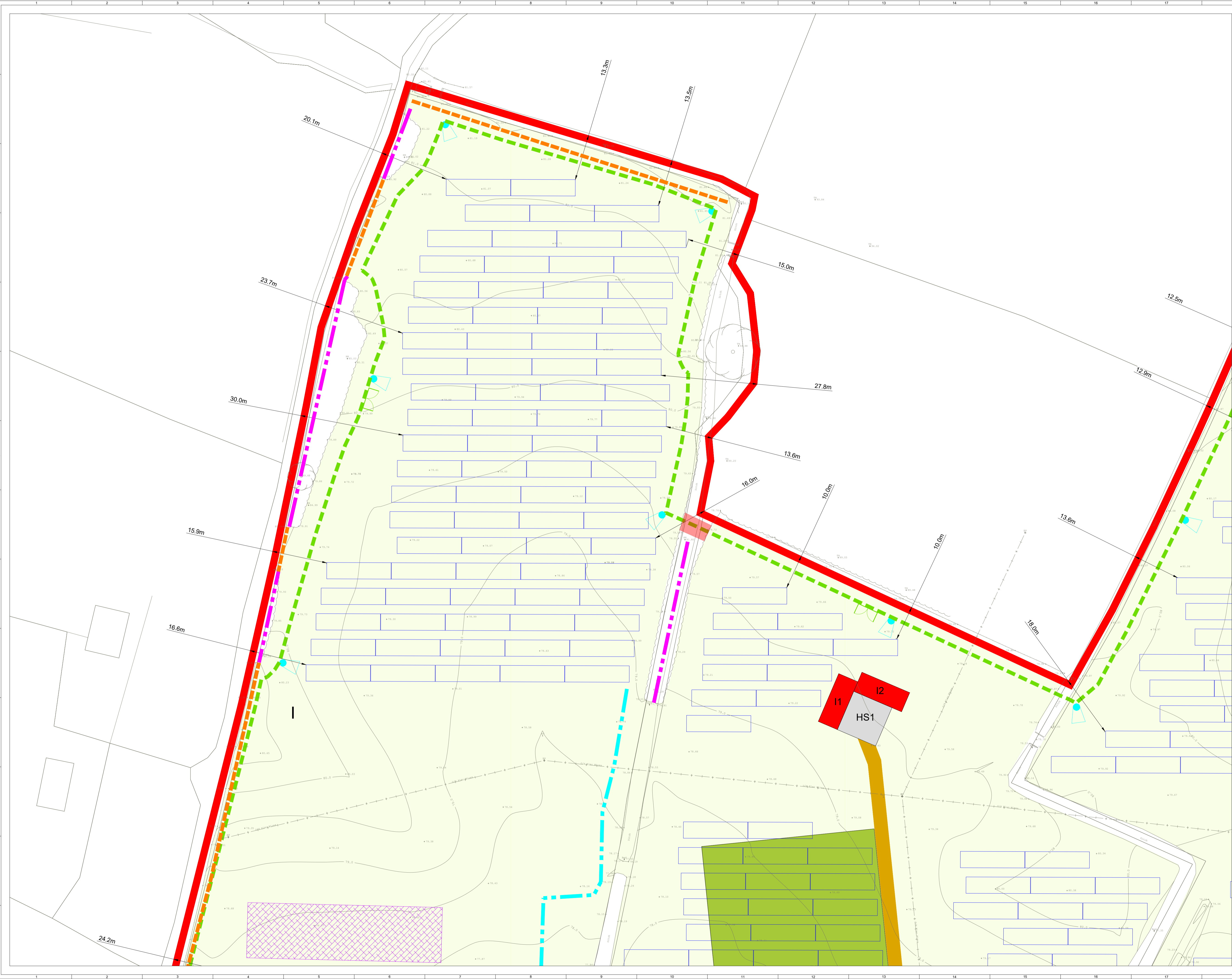
DRAWING TITLE
FIGURE 2 SITE LAYOUT

RES DRAWING NUMBER
04853-RES-LAY-DR-PT-002

REV
8

THIS DRAWING IS THE PROPERTY OF RENEWABLE ENERGY SYSTEMS LIMITED AND NO REPRODUCTION MAY BE MADE IN WHOLE OR IN PART WITHOUT PERMISSION

BEAUFORT COURT,
EGG FARM LANE,
KINGS LANGLEY,
HERTS WD4 8LR, UK
TEL: +44 (0) 1923 290200
WWW.RES-GROUP.COM

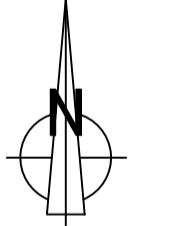


- ▭ PLANNING APPLICATION BOUNDARY (OUTSIDE LINE DENOTES BOUNDARY)
- ▭ ACCESS TRACK
- - - FENCING
- - - GATE (FENCE)
- ▭ INDICATIVE SOLAR PV ARRAY
- ▭ INVERTER HARDSTAND
- ▭ INVERTER SUBSTATION
- ▭ 38KV SUBSTATION COMPOUND
- ▭ TEMPORARY CONSTRUCTION COMPOUND
- ◊ CCTV
- ✱ INDICATIVE DITCH CROSSING
- ✱ INDICATIVE GATED WATERCOURSE CROSSING
- ➔ SITE ENTRANCE
- ▭ SITE ENTRANCE - VISIBILITY SPLAY
- - - UNDERGROUND CABLE
- VISIBILITY SPLAY - REMEDIAL WORKS**
- - - EXISTING FENCE TO BE REMOVED
- - - PROPOSED FENCE
- ✱ EXISTING TELEGRAPH POLE TO BE RELOCATED
- ✱ PROPOSED TELEGRAPH POLE RELOCATION (TBC WITH ASSET OWNER)
- ▭ EXISTING HEDGEROW TO BE REMOVED
- ▭ EXISTING VEGETATION TO BE TRIMMED
- ◊ EXISTING TREE TO BE REMOVED
- LANDSCAPE & ECOLOGY MEASURES**
- ✱ HEDGEROW AND TREE TO BE REMOVED
- ▭ PROPOSED HAWTHORN (LIGHT STANDARDS)
- ▭ PROPOSED NATIVE HEDGEROW PLANTING
- ▭ PROPOSED NATIVE INFILL HEDGEROW PLANTING
- ▭ PROPOSED SPECIES RICH GRASSLAND MIX
- ▭ PROPOSED WILDFLOWER MEADOW SEEDING
- ▭ PROPOSED BIRD SEEDING MIX
- ▭ PROPOSED HIBERNACULA (no. 3)
- ▭ PROPOSED BIRD BOX (no. 10)

Map Series:

- 1:5000 - 3482, 3483, 3532, 3533
- 1:2500 - 3482 D, 3483 C, 3532 B, 3533 A

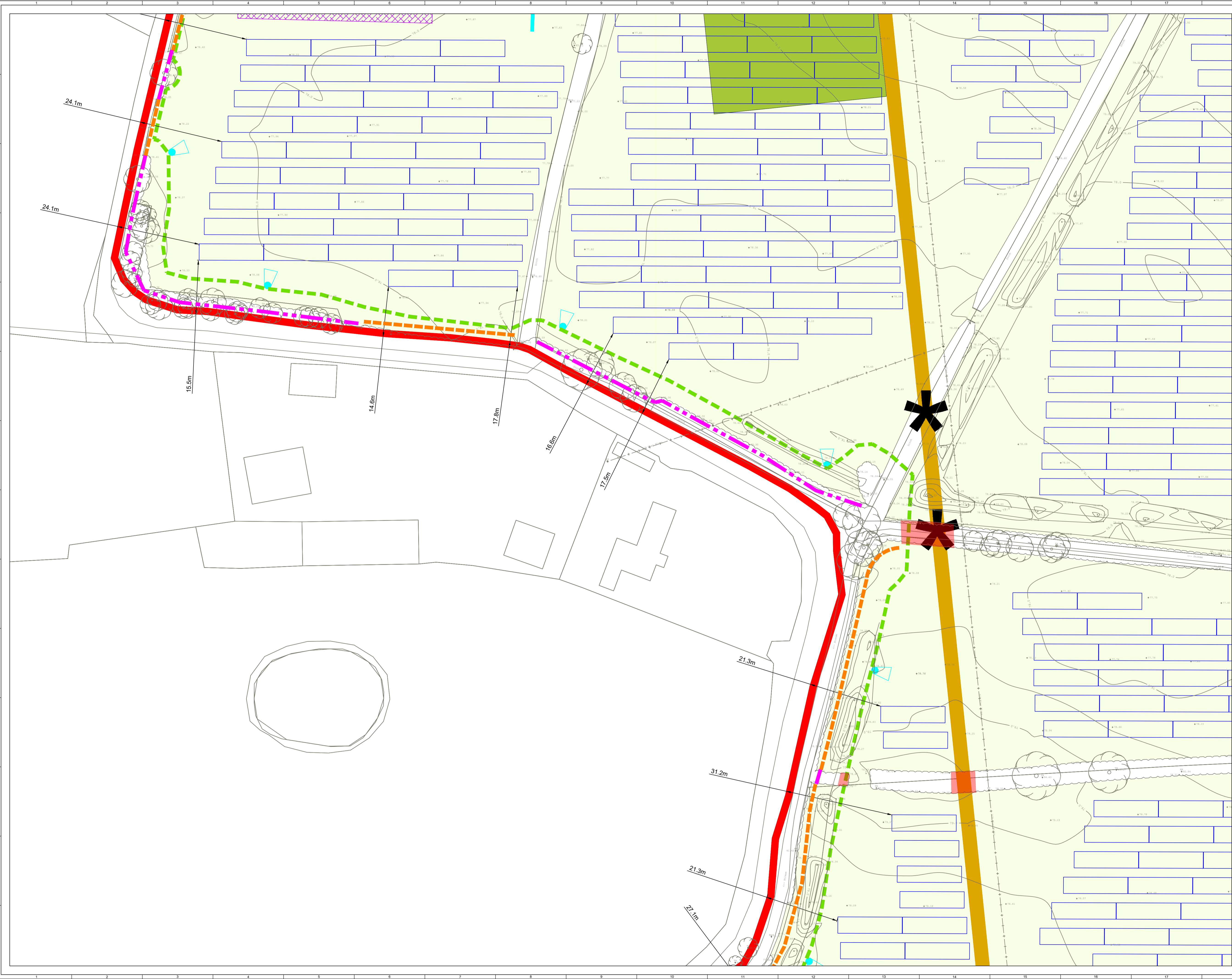
Produced by: Francesco Ghergo
Renewable Energy Systems Ltd
Registered Office: Beaufort Court,
Egg Farm Lane, Kings Langley,
Hertfordshire WD4 8LR



SHEET 3 OF 24

ISSUE	DRAWN	CHKD	APPD	DATE	REVISION NOTES
8	FG	PM	EB	2024-07-02	Remedial works & Landscape measures added
7	FG	JM	RB	2023-08-29	Tables dimensions update
6	FG	JM	RB	2023-08-11	Tables and inverters dimensions update
5	FG	JM	RB	2023-03-29	Visibility splays & Planning application boundary update

PURPOSE	PERMITTING	COORDINATES	IRENET95 ITM
SCALE	1:500 @ A1	DATUM	N/A
LAYOUT DWG	N/A	T.LAYOUT NO.	N/A
PROJECT TITLE	BALLYDONAGH SOLAR FARM		
DRAWING TITLE	FIGURE 2 SITE LAYOUT		
RES DRAWING NUMBER	04853-RES-LAY-DR-PT-002	REV	8

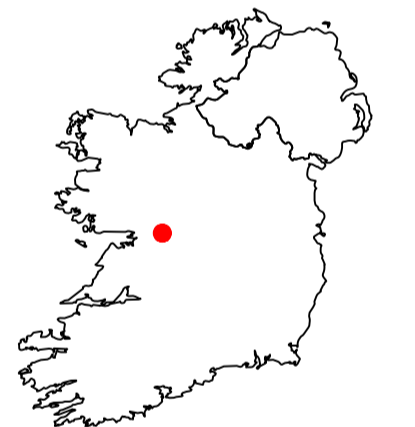


- PLANNING APPLICATION BOUNDARY (OUTSIDE LINE DENOTES BOUNDARY)
 - ACCESS TRACK
 - FENCING
 - GATE (FENCE)
 - INDICATIVE SOLAR PV ARRAY
 - INVERTER HARDSTAND
 - INVERTER SUBSTATION
 - 38KV SUBSTATION COMPOUND
 - TEMPORARY CONSTRUCTION COMPOUND
 - CCTV
 - ✱ INDICATIVE DITCH CROSSING
 - ✱ INDICATIVE GATED WATERCOURSE CROSSING
 - ➔ SITE ENTRANCE
 - SITE ENTRANCE - VISIBILITY SPLAY
 - UNDERGROUND CABLE
- VISIBILITY SPLAY - REMEDIAL WORKS**
- EXISTING FENCE TO BE REMOVED
 - PROPOSED FENCE
 - EXISTING TELEGRAPH POLE TO BE RELOCATED
 - PROPOSED TELEGRAPH POLE RELOCATION (TBC WITH ASSET OWNER)
 - EXISTING HEDGEROW TO BE REMOVED
 - EXISTING VEGETATION TO BE TRIMMED
 - EXISTING TREE TO BE REMOVED
- LANDSCAPE & ECOLOGY MEASURES**
- HEDGEROW AND TREE TO BE REMOVED
 - PROPOSED HAWTHORN (LIGHT STANDARDS)
 - PROPOSED NATIVE HEDGEROW PLANTING
 - PROPOSED NATIVE INFILL HEDGEROW PLANTING
 - PROPOSED SPECIES RICH GRASSLAND MIX
 - PROPOSED WILDFLOWER MEADOW SEEDING
 - PROPOSED BIRD SEEDING MIX
 - PROPOSED HIBERNACULA (no. 3)
 - PROPOSED BIRD BOX (no. 10)

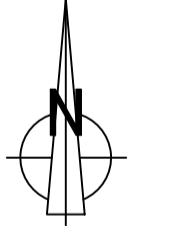
Map Series:

- 1:5000 - 3482, 3483, 3532, 3533
- 1:2500 - 3482 D, 3483 C, 3532 B, 3533 A

Produced by: Francesco Ghergo
Renewable Energy Systems Ltd
Registered Office: Beaufort Court,
Egg Farm Lane, Kings Langley,
Hertfordshire WD4 8LR



SITE LOCATION - NOT TO SCALE



SHEET 4 OF 24

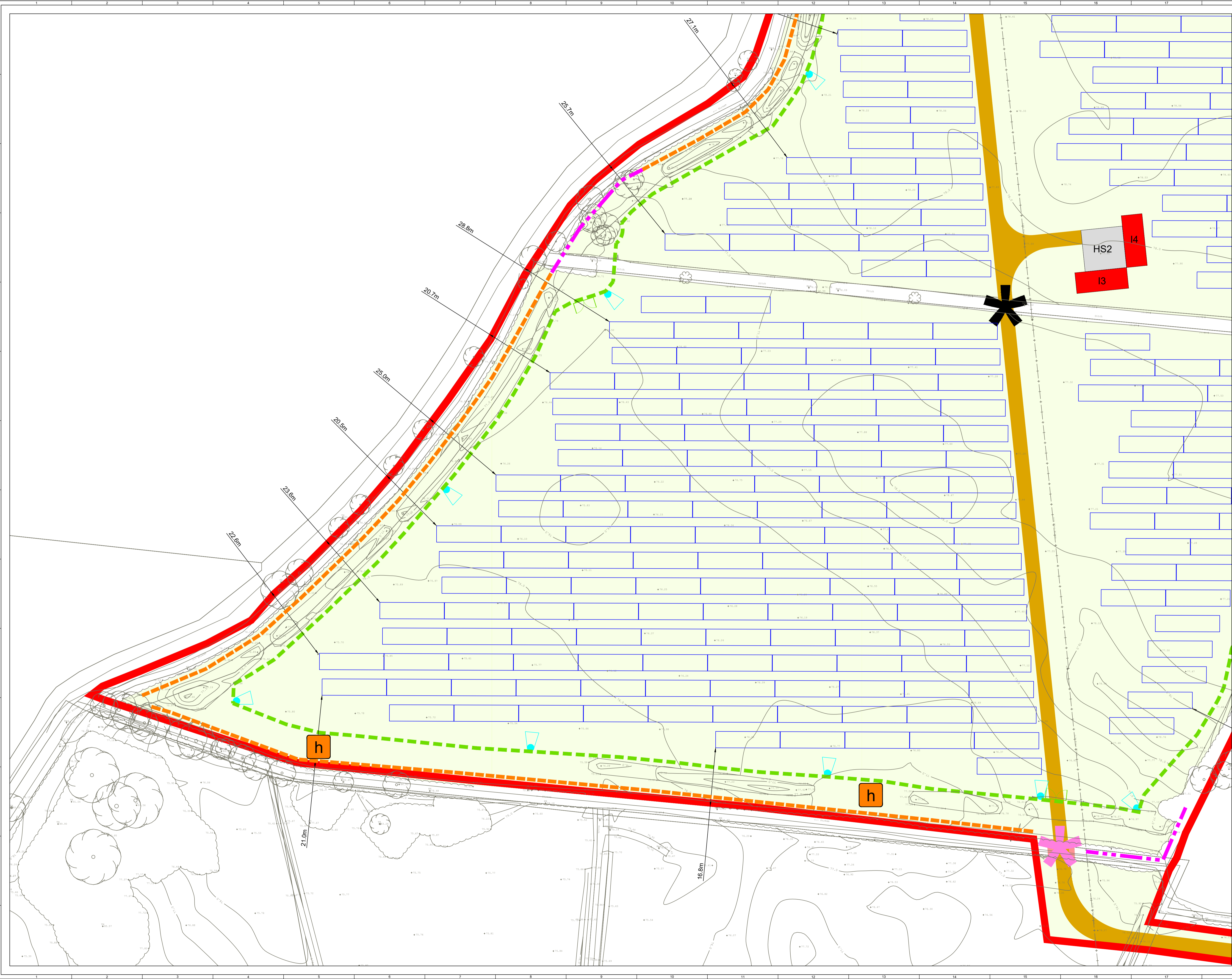
7	FG	JM	RB	2024-07-02	Remedial works & Landscape measures added
6	FG	JM	RB	2023-08-29	Tables dimensions update
5	FG	JM	RB	2023-08-11	Fences and inverters dimensions update
4	FG	JM	RB	2023-03-29	Visibility splays & Planning application boundary update
ISSUE / DRAWN / CHD / APPD / DATE					REVISION NOTES
PURPOSE					COORDINATES
PERMITTING					IRENET95 ITM
SCALE		1:500		DATUM	N/A
LAYOUT DWG		N/A		T-LAYOUT NO.	N/A

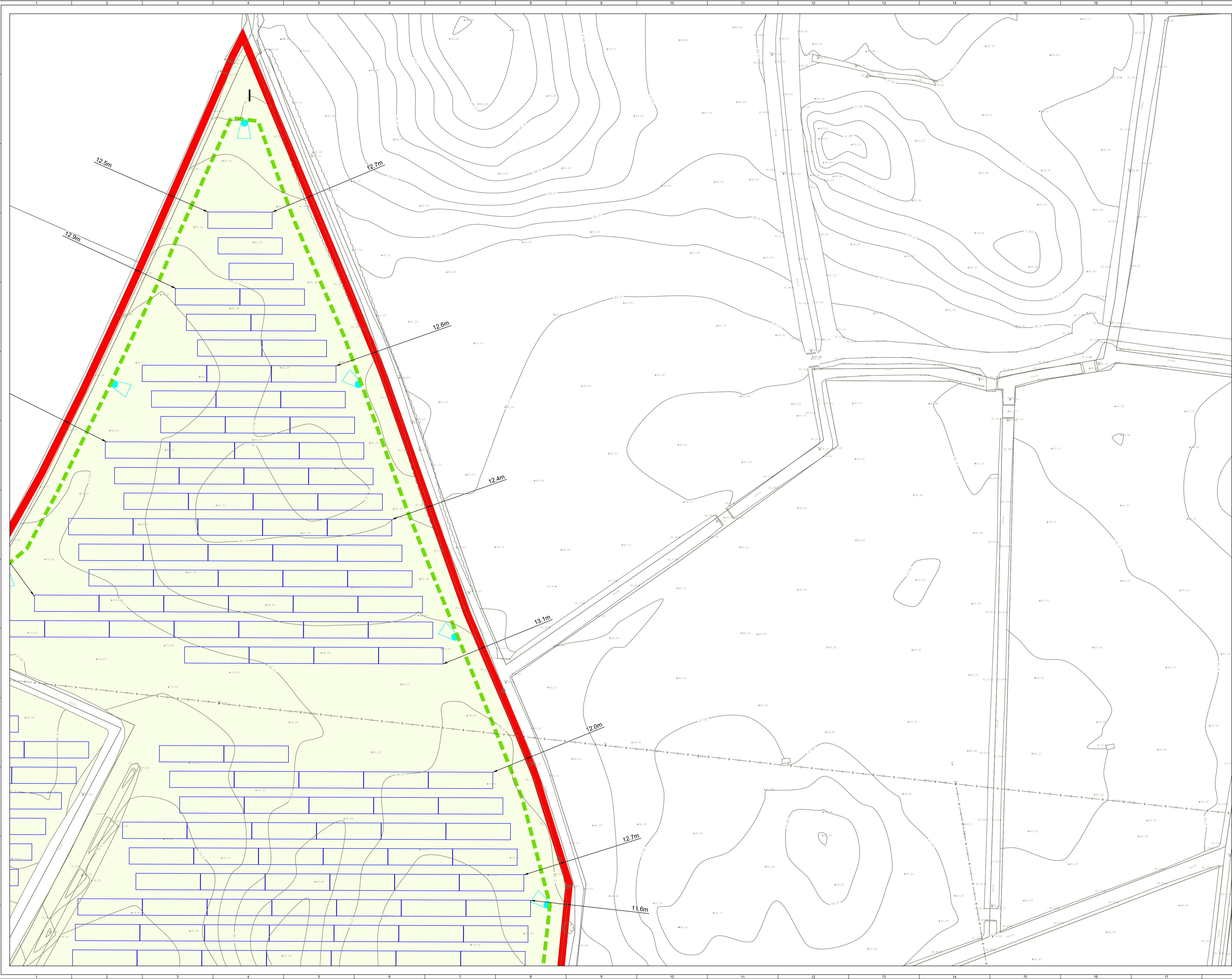
PROJECT TITLE
BALLYDONAGH SOLAR FARM

DRAWING TITLE
FIGURE 2 SITE LAYOUT

RES DRAWING NUMBER
04853-RES-LAY-DR-PT-002 REV **8**

THIS DRAWING IS THE PROPERTY OF RENEWABLE ENERGY SYSTEMS LIMITED AND NO REPRODUCTION MAY BE MADE IN WHOLE OR IN PART WITHOUT PERMISSION



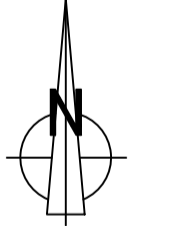


- ▭ PLANNING APPLICATION BOUNDARY (OUTSIDE LINE DENOTES BOUNDARY)
- ▭ ACCESS TRACK
- FENCING
- ▭ GATE (FENCE)
- ▭ INDICATIVE SOLAR PV ARRAY
- ▭ INVERTER HARDSTAND
- ▭ INVERTER SUBSTATION
- ▭ 38KV SUBSTATION COMPOUND
- ▭ TEMPORARY CONSTRUCTION COMPOUND
- ▭ CCTV
- ✱ INDICATIVE DITCH CROSSING
- ✱ INDICATIVE GATED WATERCOURSE CROSSING
- ➔ SITE ENTRANCE
- ▭ SITE ENTRANCE - VISIBILITY SPLAY
- UNDERGROUND CABLE
- VISIBILITY SPLAY - REMEDIAL WORKS**
- EXISTING FENCE TO BE REMOVED
- PROPOSED FENCE
- ✱ EXISTING TELEGRAPH POLE TO BE RELOCATED
- ✱ PROPOSED TELEGRAPH POLE RELOCATION (TBC WITH ASSET OWNER)
- ▭ EXISTING HEDGEROW TO BE REMOVED
- ▭ EXISTING VEGETATION TO BE TRIMMED
- ✱ EXISTING TREE TO BE REMOVED
- LANDSCAPE & ECOLOGY MEASURES**
- ✱ HEDGEROW AND TREE TO BE REMOVED
- ✱ PROPOSED HAWTHORN (LIGHT STANDARDS)
- PROPOSED NATIVE HEDGEROW PLANTING
- PROPOSED NATIVE INFILL HEDGEROW PLANTING
- PROPOSED SPECIES RICH GRASSLAND MIX
- PROPOSED WILDFLOWER MEADOW SEEDING
- PROPOSED BIRD SEEDING MIX
- ▭ PROPOSED HIBERNACULA (no. 3)
- ▭ PROPOSED BIRD BOX (no. 10)

Map Series:

- 1:5000 - 3482, 3483, 3532, 3533
- 1:2500 - 3482 D, 3483 C, 3532 B, 3533 A

Produced by: Francesco Ghergo
Renewable Energy Systems Ltd
Registered Office: Beaufort Court,
Egg Farm Lane, Kings Langley,
Hertfordshire WD4 8LR



SHEET 5 OF 24

ISSUE	DRAWN	CHKD	APPD	DATE	REVISION NOTES
8	FG	PM	EB	2024-07-02	Remedial works & Landscape measures added
7	FG	JM	RB	2023-08-29	Tables dimensions update
6	FG	JM	RB	2023-08-11	Tables and inverters dimensions update
5	FG	JM	RB	2023-03-29	Visibility splays & Planning application boundary update

PURPOSE	PERMITTING	COORDINATES	IRENET95 ITM
SCALE	1:500	@ A1	DATUM N/A
LAYOUT DWG	N/A	T.LAYOUT NO.	N/A
PROJECT TITLE	BALLYDONAGH SOLAR FARM		
DRAWING TITLE	FIGURE 2 SITE LAYOUT		
RES DRAWING NUMBER	04853-RES-LAY-DR-PT-002	REV	8

THIS DRAWING IS THE PROPERTY OF RENEWABLE ENERGY SYSTEMS LIMITED AND NO REPRODUCTION MAY BE MADE IN WHOLE OR IN PART WITHOUT PERMISSION

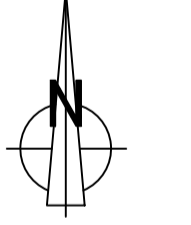
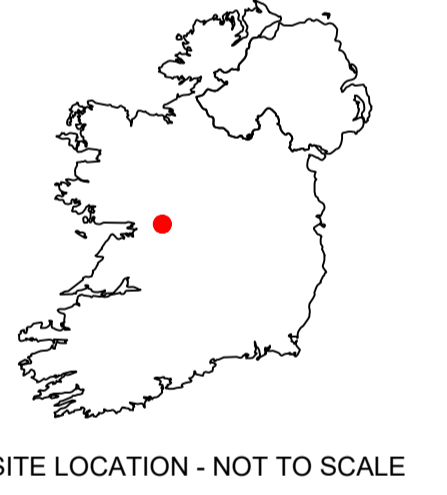
BEAUFORT COURT,
EGG FARM LANE,
KINGS LANGLEY,
HERTS WD4 8LR, UK
TEL: +44 (0) 1923 290200
WWW.RES-GROUP.COM

- PLANNING APPLICATION BOUNDARY (OUTSIDE LINE DENOTES BOUNDARY)
 - ACCESS TRACK
 - FENCING
 - GATE (FENCE)
 - INDICATIVE SOLAR PV ARRAY
 - INVERTER HARDSTAND
 - INVERTER SUBSTATION
 - 38KV SUBSTATION COMPOUND
 - TEMPORARY CONSTRUCTION COMPOUND
 - CCTV
 - ✱ INDICATIVE DITCH CROSSING
 - ✱ INDICATIVE GATED WATERCOURSE CROSSING
 - ➔ SITE ENTRANCE
 - SITE ENTRANCE - VISIBILITY SPLAY
 - UNDERGROUND CABLE
- VISIBILITY SPLAY - REMEDIAL WORKS**
- EXISTING FENCE TO BE REMOVED
 - PROPOSED FENCE
 - ✱ EXISTING TELEGRAPH POLE TO BE RELOCATED
 - ✱ PROPOSED TELEGRAPH POLE RELOCATION (TBC WITH ASSET OWNER)
 - EXISTING HEDGEROW TO BE REMOVED
 - EXISTING VEGETATION TO BE TRIMMED
 - EXISTING TREE TO BE REMOVED
- LANDSCAPE & ECOLOGY MEASURES**
- HEDGEROW AND TREE TO BE REMOVED
 - PROPOSED HAWTHORN (LIGHT STANDARDS)
 - PROPOSED NATIVE HEDGEROW PLANTING
 - PROPOSED NATIVE INFILL HEDGEROW PLANTING
 - PROPOSED SPECIES RICH GRASSLAND MIX
 - PROPOSED WILDFLOWER MEADOW SEEDING
 - PROPOSED BIRD SEEDING MIX
 - PROPOSED HIBERNACULA (no. 3)
 - PROPOSED BIRD BOX (no. 10)

Map Series:

- 1:5000 - 3482, 3483, 3532, 3533
- 1:2500 - 3482 D, 3483 C, 3532 B, 3533 A

Produced by: Francesco Ghergo
Renewable Energy Systems Ltd
Registered Office: Beaufort Court,
Egg Farm Lane, Kings Langley,
Hertfordshire WD4 8LR



SHEET 6 OF 24

8	FG	PM	EB	2024-07-02	Remedial works & Landscape measures added	
7	FG	JM	RB	2023-08-29	Tables dimensions update	
6	FG	JM	RB	2023-08-11	Tables and inverters dimensions update	
5	FG	JM	RB	2023-03-29	Visibility splays & Planning application boundary update	
ISSUE		DRAWN	CHKD	APPD	DATE	REVISION NOTES
PURPOSE		PERMITTING		COORDINATES		
SCALE		1:500		@ A1		DATUM
LAYOUT DWG		N/A		T.LAYOUT NO.		N/A

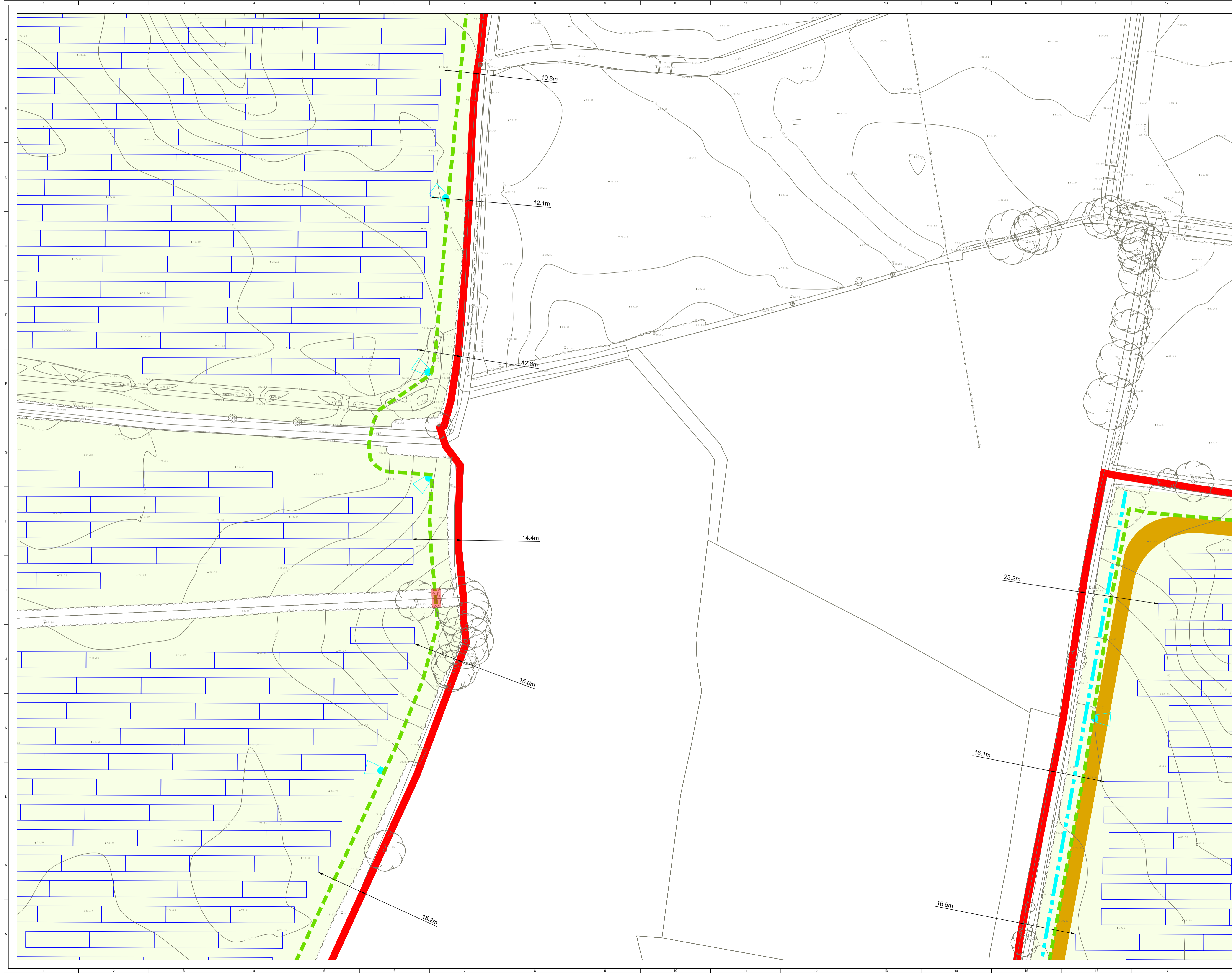
PROJECT TITLE
BALLYDONAGH SOLAR FARM

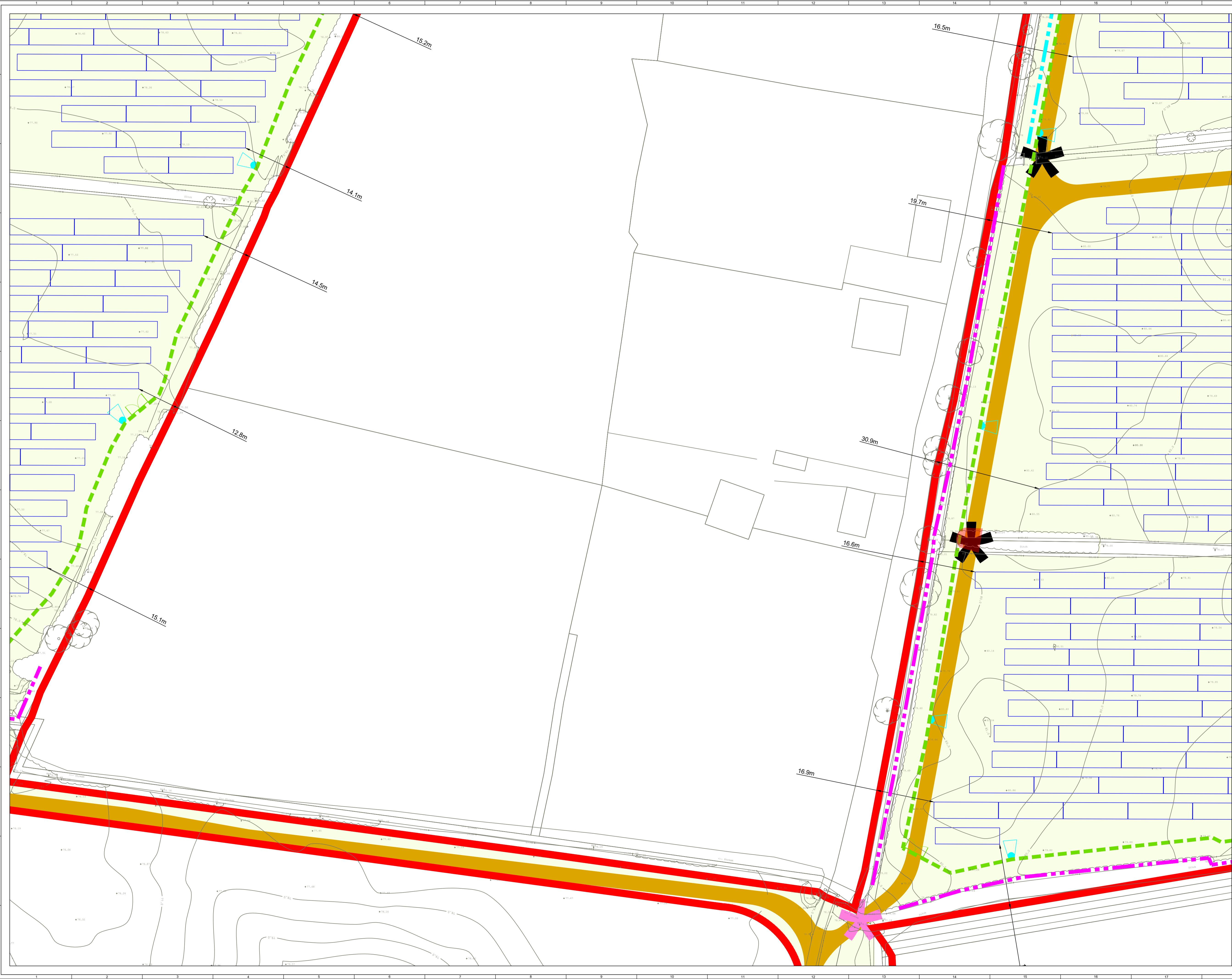
DRAWING TITLE
FIGURE 2 SITE LAYOUT

RES DRAWING NUMBER
04853-RES-LAY-DR-PT-002

REV
8

THIS DRAWING IS THE PROPERTY OF RENEWABLE ENERGY SYSTEMS LIMITED AND NO REPRODUCTION MAY BE MADE IN WHOLE OR IN PART WITHOUT PERMISSION



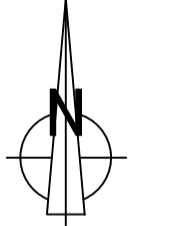


- ▭ PLANNING APPLICATION BOUNDARY (OUTSIDE LINE DENOTES BOUNDARY)
 - ▭ ACCESS TRACK
 - - - FENCING
 - - - GATE (FENCE)
 - ▭ INDICATIVE SOLAR PV ARRAY
 - ▭ INVERTER HARDSTAND
 - ▭ INVERTER SUBSTATION
 - ▭ 38KV SUBSTATION COMPOUND
 - ▭ TEMPORARY CONSTRUCTION COMPOUND
 - ◊ CCTV
 - ✱ INDICATIVE DITCH CROSSING
 - ✱ INDICATIVE GATED WATERCOURSE CROSSING
 - ➔ SITE ENTRANCE
 - ▭ SITE ENTRANCE - VISIBILITY SPLAY
 - - - UNDERGROUND CABLE
- VISIBILITY SPLAY - REMEDIAL WORKS**
- - - EXISTING FENCE TO BE REMOVED
 - - - PROPOSED FENCE
 - - - EXISTING TELEGRAPH POLE TO BE RELOCATED
 - - - PROPOSED TELEGRAPH POLE RELOCATION (TBC WITH ASSET OWNER)
 - - - EXISTING HEDGEROW TO BE REMOVED
 - - - EXISTING VEGETATION TO BE TRIMMED
 - - - EXISTING TREE TO BE REMOVED
- LANDSCAPE & ECOLOGY MEASURES**
- ✱ HEDGEROW AND TREE TO BE REMOVED
 - ✱ PROPOSED HAWTHORN (LIGHT STANDARDS)
 - - - PROPOSED NATIVE HEDGEROW PLANTING
 - - - PROPOSED NATIVE INFILL HEDGEROW PLANTING
 - - - PROPOSED SPECIES RICH GRASSLAND MIX
 - - - PROPOSED WILDFLOWER MEADOW SEEDING
 - - - PROPOSED BIRD SEEDING MIX
 - - - PROPOSED HIBERNACULA (no. 3)
 - - - PROPOSED BIRD BOX (no. 10)

Map Series:

- 1:5000 - 3482, 3483, 3532, 3533
- 1:2500 - 3482 D, 3483 C, 3532 B, 3533 A

Produced by: Francesco Ghergo
Renewable Energy Systems Ltd
Registered Office: Beaufort Court,
Egg Farm Lane, Kings Langley,
Hertfordshire WD4 8LR



SHEET 7 OF 24

ISSUE	DRAWN	CHKD	APPD	DATE	REVISION NOTES
8	FG	PM	EB	2024-07-02	Remedial works & Landscape measures added
7	FG	JM	RB	2023-08-29	Tables dimensions update
6	FG	JM	RB	2023-08-11	Tables and inverter dimensions update
5	FG	JM	RB	2023-03-29	Visibility splays & Planning application boundary update

PURPOSE	PERMITTING	COORDINATES	IRENET95 ITM
SCALE	1:500	DATUM	N/A
LAYOUT DWG	N/A	T.LAYOUT NO.	N/A
PROJECT TITLE	BALLYDONAGH SOLAR FARM		
DRAWING TITLE	FIGURE 2 SITE LAYOUT		
RES DRAWING NUMBER	04853-RES-LAY-DR-PT-002	REV	8

THIS DRAWING IS THE PROPERTY OF RENEWABLE ENERGY SYSTEMS LIMITED AND NO REPRODUCTION MAY BE MADE IN WHOLE OR IN PART WITHOUT PERMISSION

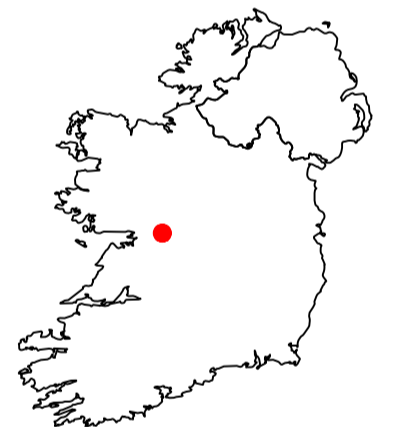
BEAUFORT COURT,
EGG FARM LANE,
KINGS LANGLEY,
HERTS WD4 8LR, UK
TEL: +44 (0) 1923 290200
WWW.RES-GROUP.COM

- PLANNING APPLICATION BOUNDARY (OUTSIDE LINE DENOTES BOUNDARY)
 - ACCESS TRACK
 - FENCING
 - GATE (FENCE)
 - INDICATIVE SOLAR PV ARRAY
 - INVERTER HARDSTAND
 - INVERTER SUBSTATION
 - 38KV SUBSTATION COMPOUND
 - TEMPORARY CONSTRUCTION COMPOUND
 - ▶ CCTV
 - ✱ INDICATIVE DITCH CROSSING
 - ✱ INDICATIVE GATED WATERCOURSE CROSSING
 - ➔ SITE ENTRANCE
 - SITE ENTRANCE - VISIBILITY SPLAY
 - UNDERGROUND CABLE
- VISIBILITY SPLAY - REMEDIAL WORKS**
- EXISTING FENCE TO BE REMOVED
 - PROPOSED FENCE
 - EXISTING TELEGRAPH POLE TO BE RELOCATED
 - PROPOSED TELEGRAPH POLE RELOCATION (TBC WITH ASSET OWNER)
 - EXISTING HEDGEROW TO BE REMOVED
 - EXISTING VEGETATION TO BE TRIMMED
 - EXISTING TREE TO BE REMOVED
- LANDSCAPE & ECOLOGY MEASURES**
- HEDGEROW AND TREE TO BE REMOVED
 - PROPOSED HAWTHORN (LIGHT STANDARDS)
 - PROPOSED NATIVE HEDGEROW PLANTING
 - PROPOSED NATIVE INFILL HEDGEROW PLANTING
 - PROPOSED SPECIES RICH GRASSLAND MIX
 - PROPOSED WILDFLOWER MEADOW SEEDING
 - PROPOSED BIRD SEEDING MIX
 - PROPOSED HIBERNACULA (no. 3)
 - PROPOSED BIRD BOX (no. 10)

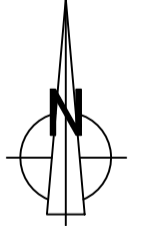
Map Series:

- 1:5000 - 3482, 3483, 3532, 3533
- 1:2500 - 3482 D, 3483 C, 3532 B, 3533 A

Produced by: Francesco Ghergo
Renewable Energy Systems Ltd
Registered Office: Beaufort Court,
Egg Farm Lane, Kings Langley,
Hertfordshire WD4 8LR



SITE LOCATION - NOT TO SCALE



SHEET 8 OF 24

8	FG	PM	EB	2024-07-02	Remedial works & Landscape measures added
7	FG	JM	RB	2023-08-29	Tables dimensions update
6	FG	JM	RB	2023-08-11	Tables and inverters dimensions update
5	FG	JM	RB	2023-03-29	Visibility splays & Planning application boundary update
ISSUE (DRAWN, CHKD, APPD)				DATE	REVISION NOTES
PURPOSE				COORDINATES	
PERMITTING				IRENET95 ITM	
SCALE		1:500 @ A1		DATUM N/A	
LAYOUT DWG		N/A		T-LAYOUT NO. N/A	

PROJECT TITLE: **BALLYDONAGH SOLAR FARM**

DRAWING TITLE: **FIGURE 2 SITE LAYOUT**

RES DRAWING NUMBER: **04853-RES-LAY-DR-PT-002** REV: **8**

THIS DRAWING IS THE PROPERTY OF RENEWABLE ENERGY SYSTEMS (LIMITED) AND NO REPRODUCTION MAY BE MADE IN WHOLE OR IN PART WITHOUT PERMISSION

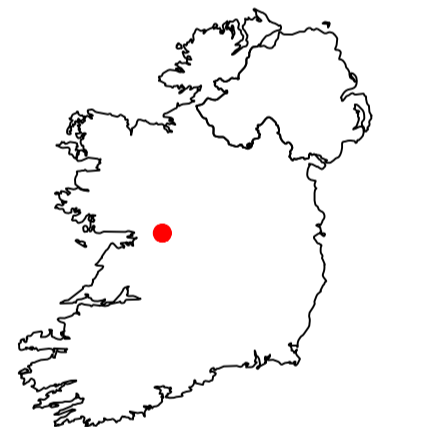


- PLANNING APPLICATION BOUNDARY (OUTSIDE LINE DENOTES BOUNDARY)
 - ACCESS TRACK
 - FENCING
 - GATE (FENCE)
 - INDICATIVE SOLAR PV ARRAY
 - INVERTER HARDSTAND
 - INVERTER SUBSTATION
 - 38KV SUBSTATION COMPOUND
 - TEMPORARY CONSTRUCTION COMPOUND
 - CCTV
 - INDICATIVE DITCH CROSSING
 - INDICATIVE GATED WATERCOURSE CROSSING
 - SITE ENTRANCE
 - SITE ENTRANCE - VISIBILITY SPLAY
 - UNDERGROUND CABLE
- VISIBILITY SPLAY - REMEDIAL WORKS**
- EXISTING FENCE TO BE REMOVED
 - PROPOSED FENCE
 - EXISTING TELEGRAPH POLE TO BE RELOCATED
 - PROPOSED TELEGRAPH POLE RELOCATION (TBC WITH ASSET OWNER)
 - EXISTING HEDGEROW TO BE REMOVED
 - EXISTING VEGETATION TO BE TRIMMED
 - EXISTING TREE TO BE REMOVED
- LANDSCAPE & ECOLOGY MEASURES**
- HEDGEROW AND TREE TO BE REMOVED
 - PROPOSED HAWTHORN (LIGHT STANDARDS)
 - PROPOSED NATIVE HEDGEROW PLANTING
 - PROPOSED NATIVE INFILL HEDGEROW PLANTING
 - PROPOSED SPECIES RICH GRASSLAND MIX
 - PROPOSED WILDFLOWER MEADOW SEEDING
 - PROPOSED BIRD SEEDING MIX
 - PROPOSED HIBERNACULA (no. 3)
 - PROPOSED BIRD BOX (no. 10)

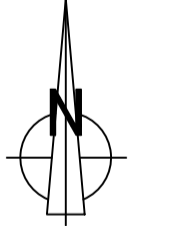
Map Series:

- 1:5000 - 3482, 3483, 3532, 3533
- 1:2500 - 3482 D, 3483 C, 3532 B, 3533 A

Produced by: Francesco Ghergo
Renewable Energy Systems Ltd
 Registered Office: Beaufort Court,
 Egg Farm Lane, Kings Langley,
 Hertfordshire WD4 8LR



SITE LOCATION - NOT TO SCALE



SHEET 9 OF 24

8	FG	PM	EB	2024-07-02	Remedial works & Landscape measures added
7	FG	JM	RB	2023-08-29	Tables dimensions update
6	FG	JM	RB	2023-08-11	Tables and inverts dimensions update
5	FG	JM	RB	2023-03-29	Visibility splays & Planning application boundary update

ISSUE (DRAWN)	CHKD	APPD	DATE	REVISION NOTES
PURPOSE	PERMITTING			IRENET95 ITM

SCALE	1:500 @ A1	DATUM	N/A
LAYOUT DWG	N/A	T-LAYOUT NO.	N/A

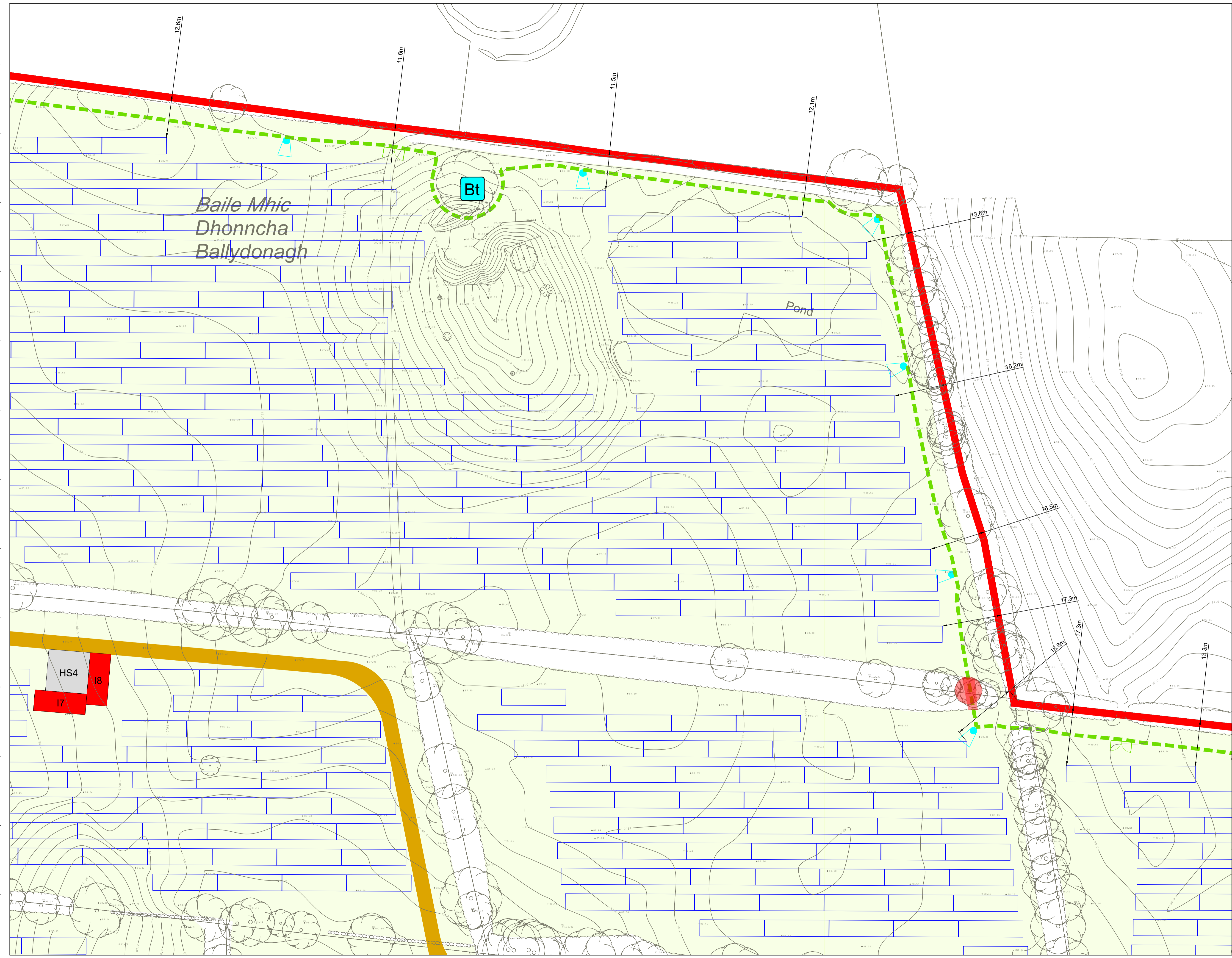
PROJECT TITLE
 BALLYDONAGH SOLAR FARM

DRAWING TITLE
 FIGURE 2 SITE LAYOUT

RES DRAWING NUMBER
 04853-RES-LAY-DR-PT-002

REV
 8



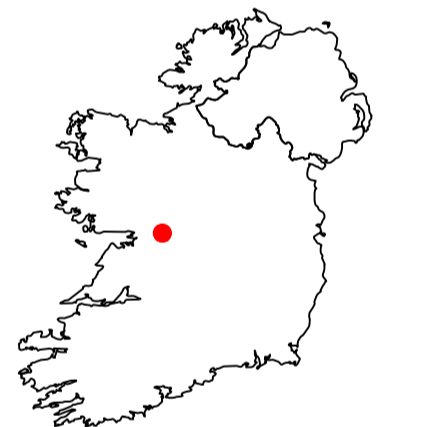


- ▭ PLANNING APPLICATION BOUNDARY (OUTSIDE LINE DENOTES BOUNDARY)
 - ▭ ACCESS TRACK
 - ▭ FENCING
 - ▭ GATE (FENCE)
 - ▭ INDICATIVE SOLAR PV ARRAY
 - ▭ INVERTER HARDSTAND
 - ▭ INVERTER SUBSTATION
 - ▭ 38KV SUBSTATION COMPOUND
 - ▭ TEMPORARY CONSTRUCTION COMPOUND
 - ▭ CCTV
 - ★ INDICATIVE DITCH CROSSING
 - ★ INDICATIVE GATED WATERCOURSE CROSSING
 - ➔ SITE ENTRANCE
 - ▭ SITE ENTRANCE - VISIBILITY SPLAY
 - UNDERGROUND CABLE
- VISIBILITY SPLAY - REMEDIAL WORKS**
- EXISTING FENCE TO BE REMOVED
 - PROPOSED FENCE
 - EXISTING TELEGRAPH POLE TO BE RELOCATED
 - PROPOSED TELEGRAPH POLE RELOCATION (TBC WITH ASSET OWNER)
 - EXISTING HEDGEROW TO BE REMOVED
 - EXISTING VEGETATION TO BE TRIMMED
 - EXISTING TREE TO BE REMOVED
- LANDSCAPE & ECOLOGY MEASURES**
- ▭ HEDGEROW AND TREE TO BE REMOVED
 - ▭ PROPOSED HAWTHORN (LIGHT STANDARDS)
 - ▭ PROPOSED NATIVE HEDGEROW PLANTING
 - ▭ PROPOSED NATIVE INFILL HEDGEROW PLANTING
 - ▭ PROPOSED SPECIES RICH GRASSLAND MIX
 - ▭ PROPOSED WILDFLOWER MEADOW SEEDING
 - ▭ PROPOSED BIRD SEEDING MIX
 - ▭ PROPOSED HIBERNACULA (no. 3)
 - ▭ PROPOSED BIRD BOX (no. 10)

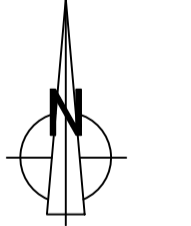
Map Series:

- 1:5000 - 3482, 3483, 3532, 3533
- 1:2500 - 3482 D, 3483 C, 3532 B, 3533 A

Produced by: Francesco Ghergo
Renewable Energy Systems Ltd
Registered Office: Beaufort Court,
Egg Farm Lane, Kings Langley,
Hertfordshire WD4 8LR



SITE LOCATION - NOT TO SCALE



SHEET 10 OF 24

8	FG	PM	EB	2024-07-02	Remedial works & Landscape measures added
7	FG	JM	RB	2023-08-29	Tables dimensions update
6	FG	JM	RB	2023-08-11	Tables and inverters dimensions update
5	FG	JM	RB	2023-03-29	Visibility splays & Planning application boundary update

ISSUE	DRAWN	CHKD	APPD	DATE	REVISION NOTES
PURPOSE	PERMITTING				IRENET95 ITM

SCALE	1:500	@ A1	DATUM	N/A
LAYOUT DWG	N/A		T.LAYOUT NO.	N/A

PROJECT TITLE
BALLYDONAGH SOLAR FARM

DRAWING TITLE
FIGURE 2 SITE LAYOUT

RES DRAWING NUMBER
04853-RES-LAY-DR-PT-002

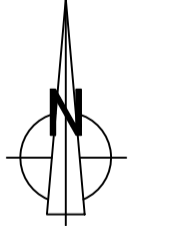
REV
8

- ▭ PLANNING APPLICATION BOUNDARY (OUTSIDE LINE DENOTES BOUNDARY)
- ▬ ACCESS TRACK
- - - FENCING
- ◻ GATE (FENCE)
- ▭ INDICATIVE SOLAR PV ARRAY
- ▭ INVERTER HARDSTAND
- ▭ INVERTER SUBSTATION
- ▭ 38KV SUBSTATION COMPOUND
- ▭ TEMPORARY CONSTRUCTION COMPOUND
- ◻ CCTV
- ★ INDICATIVE DITCH CROSSING
- ★ INDICATIVE GATED WATERCOURSE CROSSING
- ➔ SITE ENTRANCE
- ▭ SITE ENTRANCE - VISIBILITY SPLAY
- - - UNDERGROUND CABLE
- VISIBILITY SPLAY - REMEDIAL WORKS**
- - - EXISTING FENCE TO BE REMOVED
- ▬ PROPOSED FENCE
- ★ EXISTING TELEGRAPH POLE TO BE RELOCATED
- ★ PROPOSED TELEGRAPH POLE RELOCATION (TBC WITH ASSET OWNER)
- ▭ EXISTING HEDGEROW TO BE REMOVED
- ▭ EXISTING VEGETATION TO BE TRIMMED
- ◻ EXISTING TREE TO BE REMOVED
- LANDSCAPE & ECOLOGY MEASURES**
- ◻ HEDGEROW AND TREE TO BE REMOVED
- ▬ PROPOSED HAWTHORN (LIGHT STANDARDS)
- ▬ PROPOSED NATIVE HEDGEROW PLANTING
- ▬ PROPOSED NATIVE INFILL HEDGEROW PLANTING
- ▬ PROPOSED SPECIES RICH GRASSLAND MIX
- ▬ PROPOSED WILDFLOWER MEADOW SEEDING
- ▭ PROPOSED BIRD SEEDING MIX
- ▭ PROPOSED HIBERNACULA (no. 3)
- ▭ PROPOSED BIRD BOX (no. 10)

Map Series:

- 1:5000 - 3482, 3483, 3532, 3533
- 1:2500 - 3482 D, 3483 C, 3532 B, 3533 A

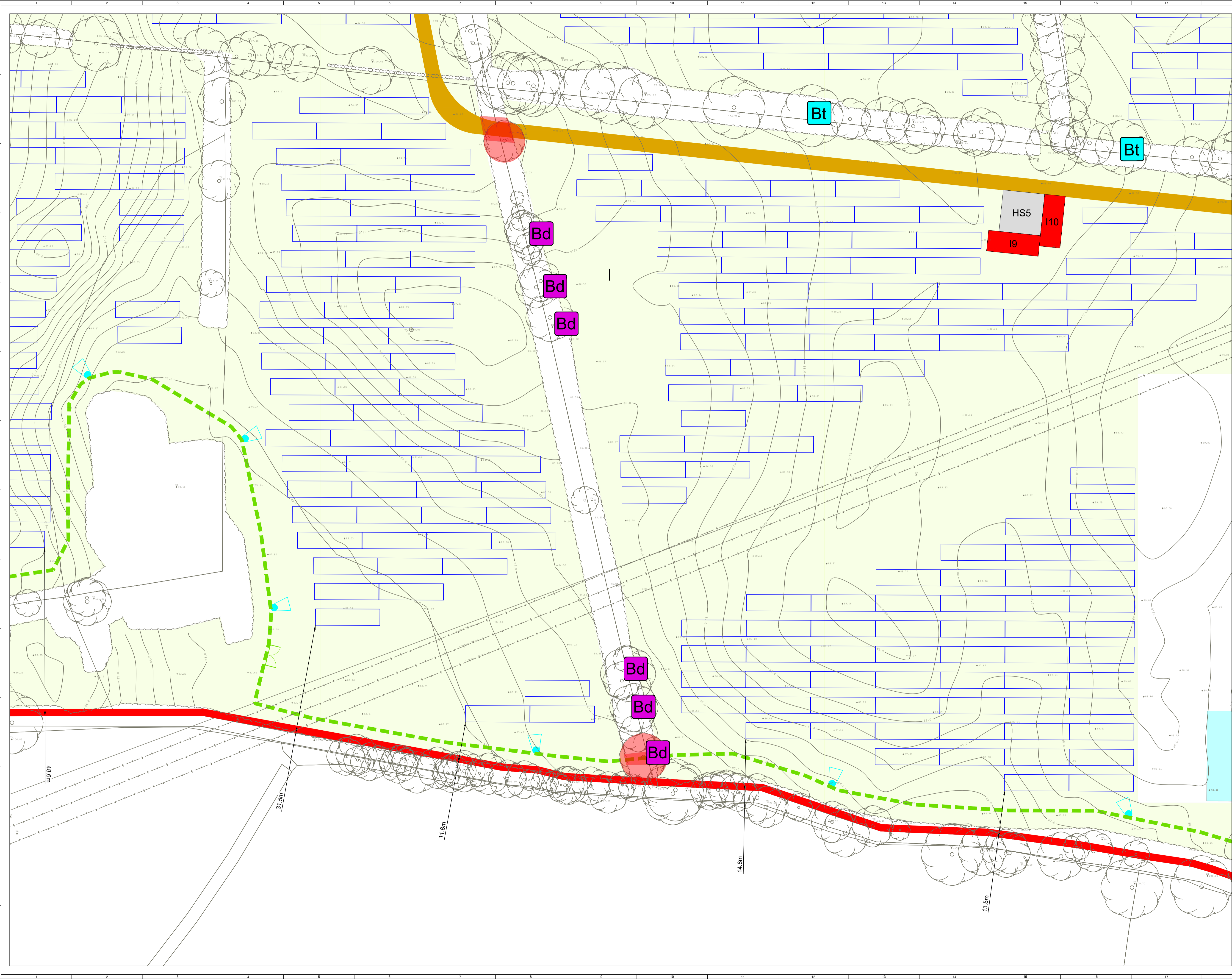
Produced by: Francesco Ghergo
Renewable Energy Systems Ltd
Registered Office: Beaufort Court,
Egg Farm Lane, Kings Langley,
Hertfordshire WD4 8LR



SHEET 11 OF 24

ISSUE	DRAWN	CHKD	APPD	DATE	REVISION NOTES
8	FG	PM	EB	2024-07-02	Remedial works & Landscape measures added
7	FG	JM	RB	2023-08-29	Tables dimensions update
6	FG	JM	RB	2023-08-11	Tables and inverts dimensions update
5	FG	JM	RB	2023-03-29	Visibility splays & Planning application boundary update

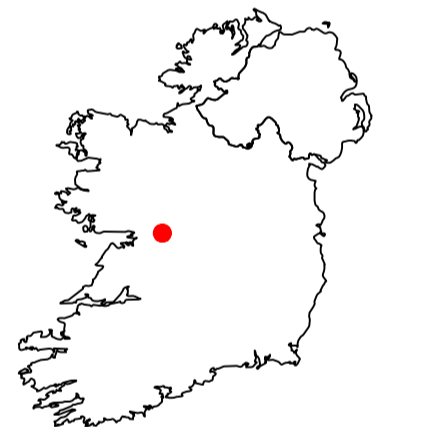
PURPOSE	PERMITTING	COORDINATES	IRENET95 ITM
SCALE	1:500 @ A1	DATUM	N/A
LAYOUT DWG	N/A	T-LAYOUT NO.	N/A
PROJECT TITLE	BALLYDONAGH SOLAR FARM		
DRAWING TITLE	FIGURE 2 SITE LAYOUT		
RES DRAWING NUMBER	04853-RES-LAY-DR-PT-002	REV	8



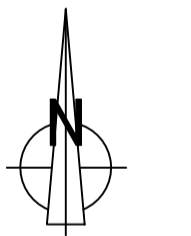
- PLANNING APPLICATION BOUNDARY (OUTSIDE LINE DENOTES BOUNDARY)
 - ACCESS TRACK
 - FENCING
 - GATE (FENCE)
 - INDICATIVE SOLAR PV ARRAY
 - INVERTER HARDSTAND
 - INVERTER SUBSTATION
 - 38KV SUBSTATION COMPOUND
 - TEMPORARY CONSTRUCTION COMPOUND
 - ▶ CCTV
 - ✱ INDICATIVE DITCH CROSSING
 - ✱ INDICATIVE GATED WATERCOURSE CROSSING
 - ➔ SITE ENTRANCE
 - SITE ENTRANCE - VISIBILITY SPLAY
 - UNDERGROUND CABLE
- VISIBILITY SPLAY - REMEDIAL WORKS**
- EXISTING FENCE TO BE REMOVED
 - PROPOSED FENCE
 - ✱ EXISTING TELEGRAPH POLE TO BE RELOCATED
 - ✱ PROPOSED TELEGRAPH POLE RELOCATION (TBC WITH ASSET OWNER)
 - EXISTING HEDGEROW TO BE REMOVED
 - EXISTING VEGETATION TO BE TRIMMED
 - EXISTING TREE TO BE REMOVED
- LANDSCAPE & ECOLOGY MEASURES**
- HEDGEROW AND TREE TO BE REMOVED
 - PROPOSED HAWTHORN (LIGHT STANDARDS)
 - PROPOSED NATIVE HEDGEROW PLANTING
 - PROPOSED NATIVE INFILL HEDGEROW PLANTING
 - PROPOSED SPECIES RICH GRASSLAND MIX
 - PROPOSED WILDFLOWER MEADOW SEEDING
 - PROPOSED BIRD SEEDING MIX
 - PROPOSED HIBERNACULA (no. 3)
 - PROPOSED BIRD BOX (no. 10)

- Map Series:**
- 1:5000 - 3482, 3483, 3532, 3533
 - 1:2500 - 3482 D, 3483 C, 3532 B, 3533 A

Produced by: Francesco Ghergo
Renewable Energy Systems Ltd
Registered Office: Beaufort Court,
Egg Farm Lane, Kings Langley,
Hertfordshire WD4 8LR



SITE LOCATION - NOT TO SCALE



SHEET 12 OF 24

8	FG	PM	EB	2024-07-02	Remedial works & Landscape measures added
7	FG	JM	RB	2023-08-29	Tables dimensions update
6	FG	JM	RB	2023-08-11	Tables and inverters dimensions update
5	FG	JM	RB	2023-03-29	Visibility splay & Planning application boundary update
ISSUE DRAWN		CHKD	APPD	DATE	REVISION NOTES
PURPOSE		COORDINATES			
PERMITTING		IRENET95 ITM			
SCALE		1:500 @ A1		DATUM N/A	
LAYOUT DWG		N/A		T.LAYOUT NO. N/A	

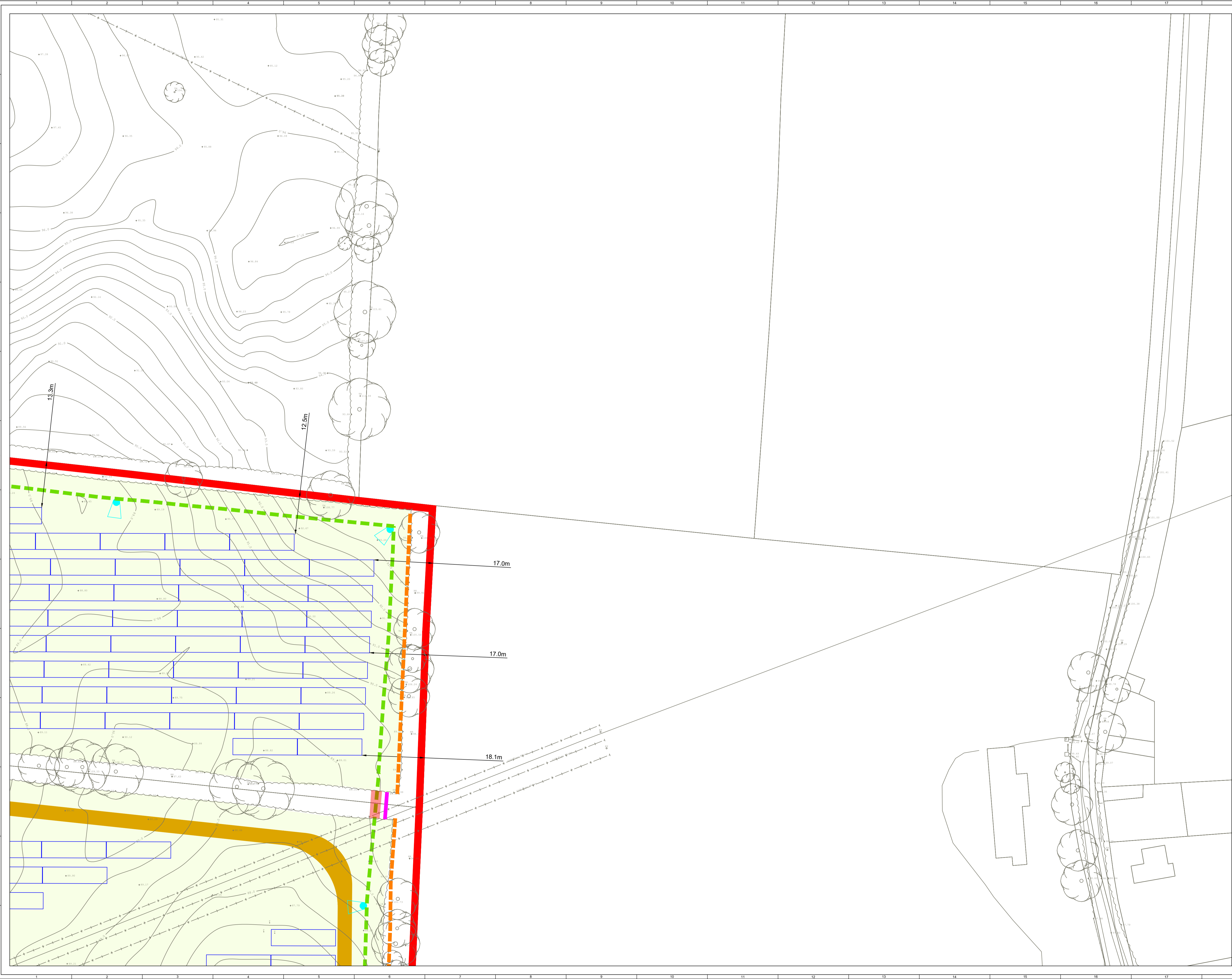
PROJECT TITLE
BALLYDONAGH SOLAR FARM

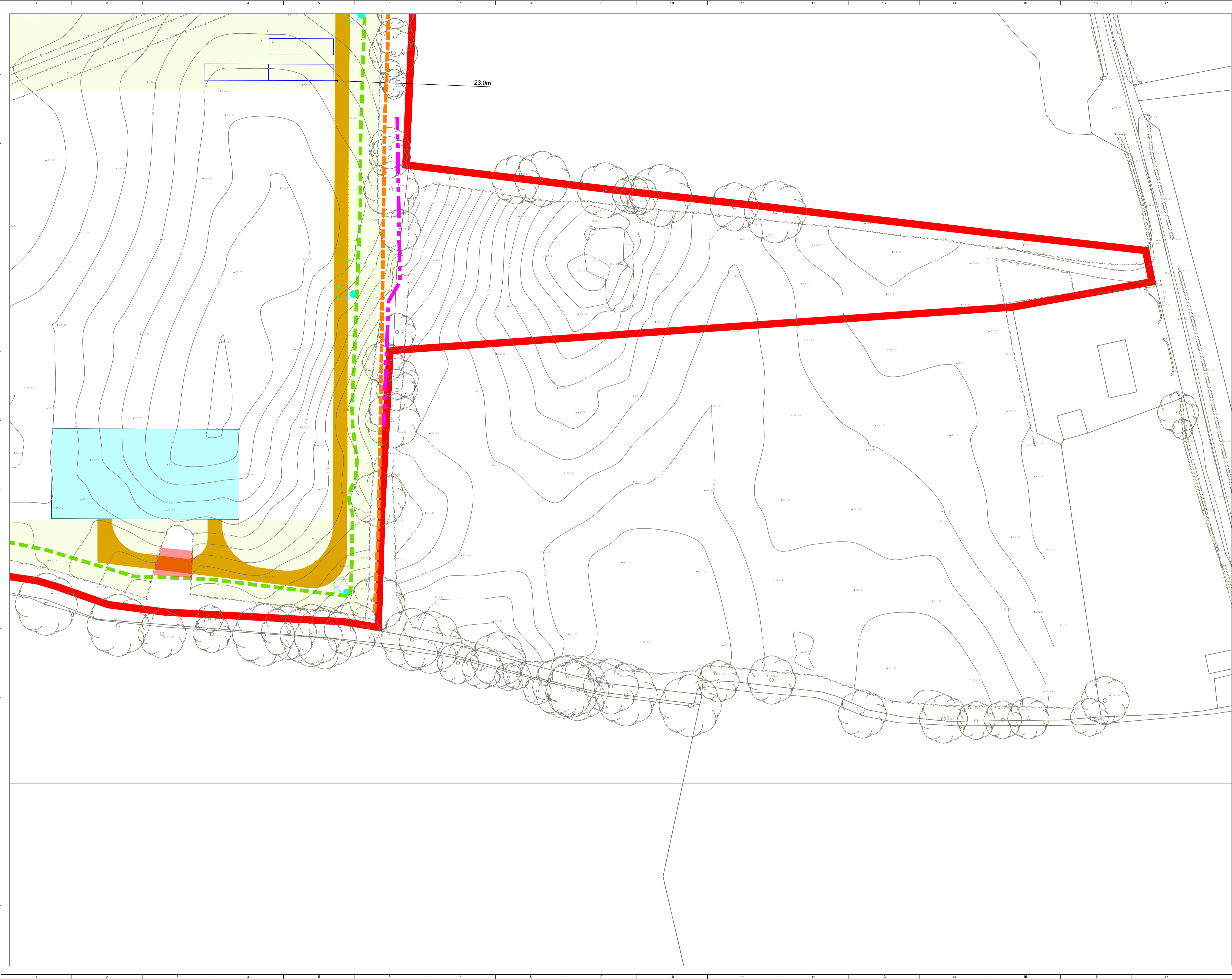
DRAWING TITLE
FIGURE 2 SITE LAYOUT

RES DRAWING NUMBER
04853-RES-LAY-DR-PT-002

REV
8

THIS DRAWING IS THE PROPERTY OF RENEWABLE ENERGY SYSTEMS LIMITED AND NO REPRODUCTION MAY BE MADE IN WHOLE OR IN PART WITHOUT PERMISSION



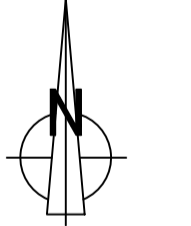


- PLANNING APPLICATION BOUNDARY (OUTSIDE LINE DENOTES BOUNDARY)
- ACCESS TRACK
- FENCING
- GATE (FENCE)
- INDICATIVE SOLAR PV ARRAY
- INVERTER HARDSTAND
- INVERTER SUBSTATION
- 38kV SUBSTATION COMPOUND
- TEMPORARY CONSTRUCTION COMPOUND
- ◆ CCTV
- ✱ INDICATIVE DITCH CROSSING
- ✱ INDICATIVE GATED WATERCOURSE CROSSING
- ➔ SITE ENTRANCE
- SITE ENTRANCE - VISIBILITY SPLAY
- - - - - UNDERGROUND CABLE
- VISIBILITY SPLAY - REMEDIAL WORKS**
- EXISTING FENCE TO BE REMOVED
- PROPOSED FENCE
- ✱ EXISTING TELEGRAPH POLE TO BE RELOCATED
- ✱ PROPOSED TELEGRAPH POLE RELOCATION (TBC WITH ASSET OWNER)
- EXISTING HEDGEROW TO BE REMOVED
- EXISTING VEGETATION TO BE TRIMMED
- EXISTING TREE TO BE REMOVED
- LANDSCAPE & ECOLOGY MEASURES**
- HEDGEROW AND TREE TO BE REMOVED
- PROPOSED HAWTHORN (LIGHT STANDARDS)
- PROPOSED NATIVE HEDGEROW PLANTING
- PROPOSED NATIVE INFILL HEDGEROW PLANTING
- PROPOSED SPECIES RICH GRASSLAND MIX
- PROPOSED WILDFLOWER MEADOW SEEDING
- PROPOSED BIRD SEEDING MIX
- PROPOSED HIBERNACULA (no. 3)
- PROPOSED BIRD BOX (no. 10)

Map Series:

- 1:5000 - 3482, 3483, 3532, 3533
- 1:2500 - 3482 D, 3483 C, 3532 B, 3533 A

Produced by: Francesco Ghergo
Renewable Energy Systems Ltd
Registered Office: Beaufort Court,
Egg Farm Lane, Kings Langley,
Hertfordshire WD4 8LR



SHEET 13 OF 24

8	FG	PM	EB	2024-07-02	Remedial works & Landscape measures added
7	FG	JM	RB	2023-08-29	Tables dimensions update
6	FG	JM	RB	2023-08-11	Tables and inverter dimensions update
5	FG	JM	RB	2023-03-29	Visibility splays & Planning application boundary update

ISSUE	DRAWN	CHKD	APPD	DATE	REVISION NOTES
PURPOSE	PERMITTING				COORDINATES
					IRENET95 ITM

SCALE	1:500	@ A1	DATUM	N/A
LAYOUT DWG	N/A		T.LAYOUT NO.	N/A

PROJECT TITLE
BALLYDONAGH SOLAR FARM

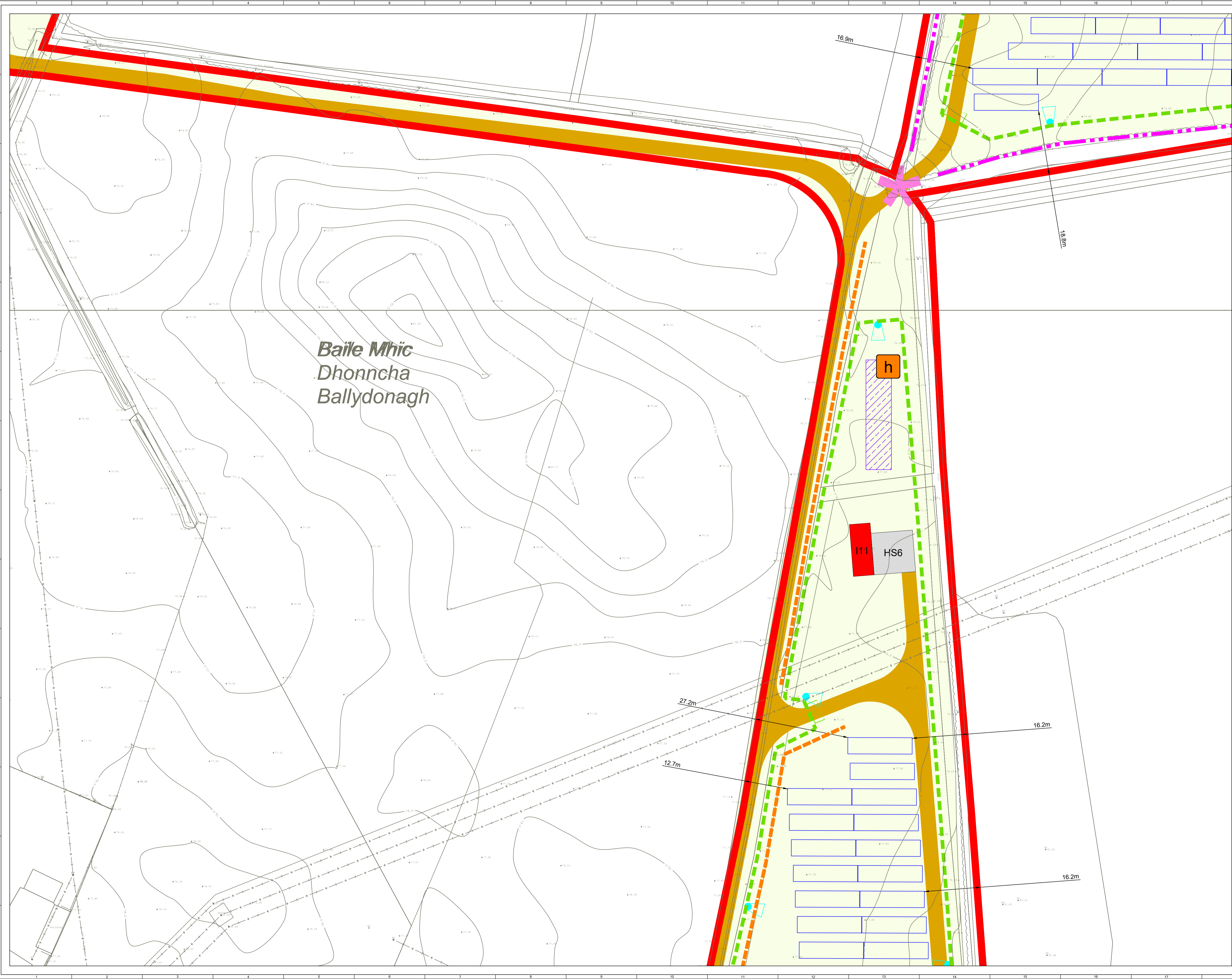
DRAWING TITLE
FIGURE 2 SITE LAYOUT

RES DRAWING NUMBER
04853-RES-LAY-DR-PT-002

REV
8

THIS DRAWING IS THE PROPERTY OF RENEWABLE ENERGY SYSTEMS LIMITED AND NO REPRODUCTION MAY BE MADE IN WHOLE OR IN PART WITHOUT PERMISSION





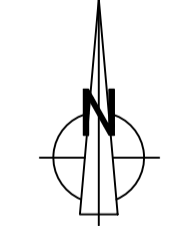
Baile Mhic
Dhonncha
Ballydonagh

- ▭ PLANNING APPLICATION BOUNDARY (OUTSIDE LINE DENOTES BOUNDARY)
- ▭ ACCESS TRACK
- - - FENCING
- - - GATE (FENCE)
- ▭ INDICATIVE SOLAR PV ARRAY
- ▭ INVERTER HARDSTAND
- ▭ INVERTER SUBSTATION
- ▭ 38KV SUBSTATION COMPOUND
- ▭ TEMPORARY CONSTRUCTION COMPOUND
- ◊ CCTV
- ✱ INDICATIVE DITCH CROSSING
- ✱ INDICATIVE GATED WATERCOURSE CROSSING
- ➔ SITE ENTRANCE
- ▭ SITE ENTRANCE - VISIBILITY SPLAY
- - - UNDERGROUND CABLE
- VISIBILITY SPLAY - REMEDIAL WORKS**
- - - EXISTING FENCE TO BE REMOVED
- - - PROPOSED FENCE
- ✱ EXISTING TELEGRAPH POLE TO BE RELOCATED
- ✱ PROPOSED TELEGRAPH POLE RELOCATION (TBC WITH ASSET OWNER)
- ▭ EXISTING HEDGEROW TO BE REMOVED
- ▭ EXISTING VEGETATION TO BE TRIMMED
- ✱ EXISTING TREE TO BE REMOVED
- LANDSCAPE & ECOLOGY MEASURES**
- ✱ HEDGEROW AND TREE TO BE REMOVED
- - - PROPOSED HAWTHORN (LIGHT STANDARDS)
- - - PROPOSED NATIVE HEDGEROW PLANTING
- - - PROPOSED NATIVE INFILL HEDGEROW PLANTING
- ▭ PROPOSED SPECIES RICH GRASSLAND MIX
- ▭ PROPOSED WILDFLOWER MEADOW SEEDING
- ▭ PROPOSED BIRD SEEDING MIX
- ▭ PROPOSED HIBERNACULA (no. 3)
- ▭ PROPOSED BIRD BOX (no. 10)

Map Series:

- 1:5000 - 3482, 3483, 3532, 3533
- 1:2500 - 3482 D, 3483 C, 3532 B, 3533 A

Produced by: Francesco Ghergo
Renewable Energy Systems Ltd
Registered Office: Beaufort Court,
Egg Farm Lane, Kings Langley,
Hertfordshire WD4 8LR



SHEET 14 OF 24

7	FG	PM	EB	2024-07-02	Remedial works & Landscape measures added
7	FG	JM	RB	2023-08-29	Tables dimensions update
6	FG	JM	RB	2023-08-11	Tables and inverter dimensions update
5	FG	JM	RB	2023-03-29	Visibility splays & Planning application boundary update
ISSUE	DRAWN	CHKD	APPD	DATE	REVISION NOTES
PURPOSE					COORDINATES
PERMITTING				IRENET95 ITM	
SCALE	1:500	@ A1	DATUM		N/A
LAYOUT DWG	N/A		T.LAYOUT NO.		N/A

PROJECT TITLE		BALLYDONAGH SOLAR FARM	
DRAWING TITLE		FIGURE 2 SITE LAYOUT	
RES DRAWING NUMBER	04853-RES-LAY-DR-PT-002	REV	8
THIS DRAWING IS THE PROPERTY OF RENEWABLE ENERGY SYSTEMS LIMITED AND NO REPRODUCTION MAY BE MADE IN WHOLE OR IN PART WITHOUT PERMISSION			

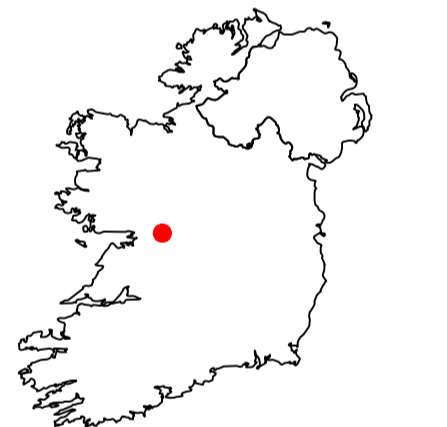
BEAUFORT COURT,
EGG FARM LANE,
KINGS LANGLEY,
HERTS WD4 8LR, UK
TEL: +44 (0) 1923 290200
WWW.RES-GROUP.COM

- PLANNING APPLICATION BOUNDARY (OUTSIDE LINE DENOTES BOUNDARY)
 - ACCESS TRACK
 - FENCING
 - GATE (FENCE)
 - INDICATIVE SOLAR PV ARRAY
 - INVERTER HARDSTAND
 - INVERTER SUBSTATION
 - 38KV SUBSTATION COMPOUND
 - TEMPORARY CONSTRUCTION COMPOUND
 - CCTV
 - ✱ INDICATIVE DITCH CROSSING
 - ✱ INDICATIVE GATED WATERCOURSE CROSSING
 - ➔ SITE ENTRANCE
 - SITE ENTRANCE - VISIBILITY SPLAY
 - UNDERGROUND CABLE
- VISIBILITY SPLAY - REMEDIAL WORKS**
- EXISTING FENCE TO BE REMOVED
 - PROPOSED FENCE
 - EXISTING TELEGRAPH POLE TO BE RELOCATED
 - PROPOSED TELEGRAPH POLE RELOCATION (TBC WITH ASSET OWNER)
 - EXISTING HEDGEROW TO BE REMOVED
 - EXISTING VEGETATION TO BE TRIMMED
 - EXISTING TREE TO BE REMOVED
- LANDSCAPE & ECOLOGY MEASURES**
- HEDGEROW AND TREE TO BE REMOVED
 - PROPOSED HAWTHORN (LIGHT STANDARDS)
 - PROPOSED NATIVE HEDGEROW PLANTING
 - PROPOSED NATIVE INFILL HEDGEROW PLANTING
 - PROPOSED SPECIES RICH GRASSLAND MIX
 - PROPOSED WILDFLOWER MEADOW SEEDING
 - PROPOSED BIRD SEEDING MIX
 - PROPOSED HIBERNACULA (no. 3)
 - PROPOSED BIRD BOX (no. 10)

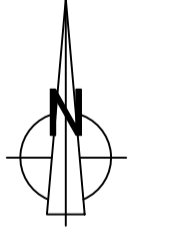
Map Series:

- 1:5000 - 3482, 3483, 3532, 3533
- 1:2500 - 3482 D, 3483 C, 3532 B, 3533 A

Produced by: Francesco Ghergo
Renewable Energy Systems Ltd
Registered Office: Beaufort Court,
Egg Farm Lane, Kings Langley,
Hertfordshire WD4 8LR



SITE LOCATION - NOT TO SCALE



SHEET 15 OF 24

8	FG	PM	EB	2024-07-02	Remedial works & Landscape measures added
7	FG	JM	RB	2023-08-29	Tables dimensions update
6	FG	JM	RB	2023-08-11	Tables and inverters dimensions update
5	FG	JM	RB	2023-03-29	Visibility splays & Planning application boundary update
ISSUE	DRAWN	CHKD	APPD	DATE	REVISION NOTES
PURPOSE					COORDINATES
PERMITTING				IRENET95 ITM	
SCALE	1:500	@ A1	DATUM		N/A
LAYOUT DWG	N/A		T.LAYOUT NO.		N/A

PROJECT TITLE
BALLYDONAGH SOLAR FARM

DRAWING TITLE
FIGURE 2 SITE LAYOUT

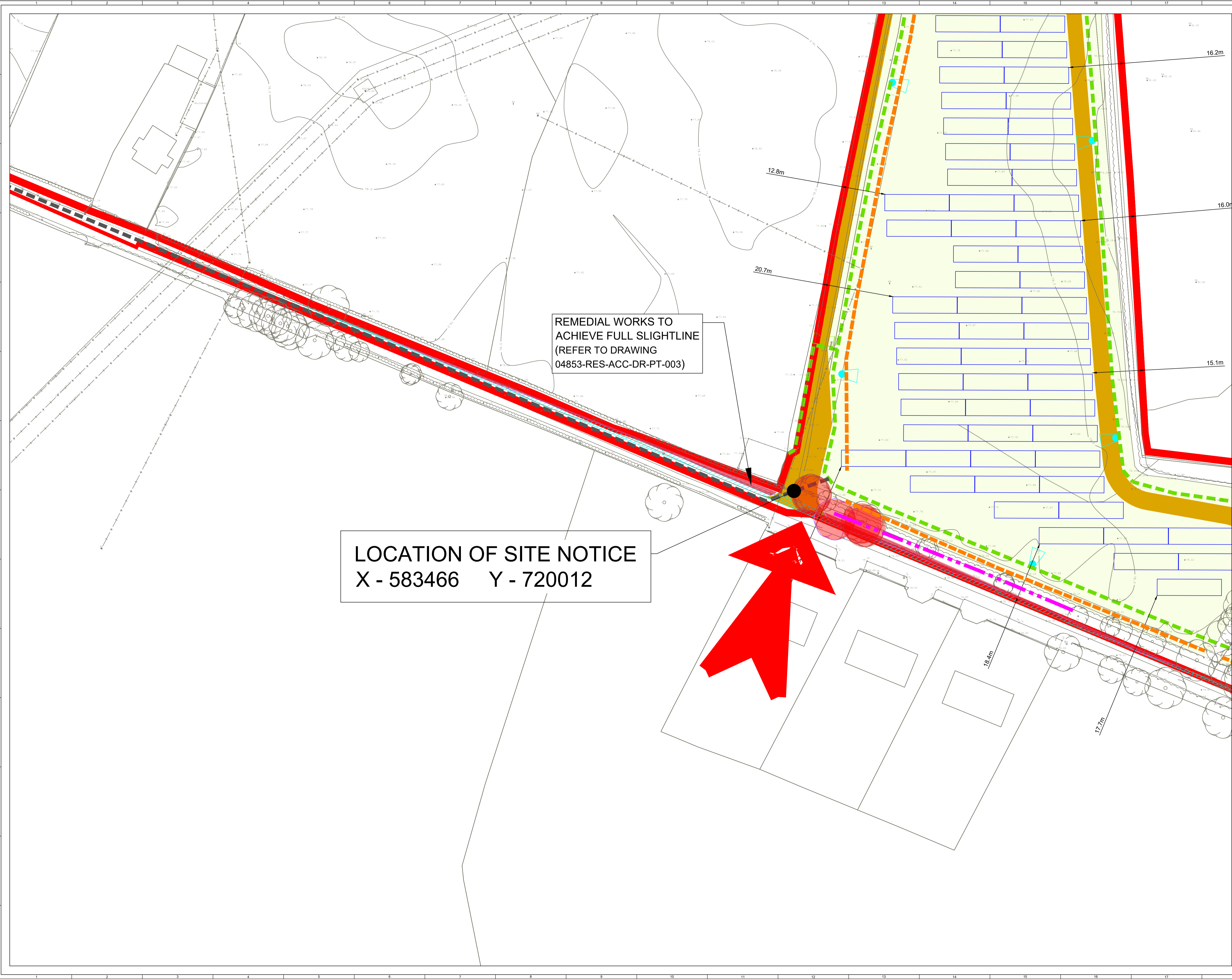
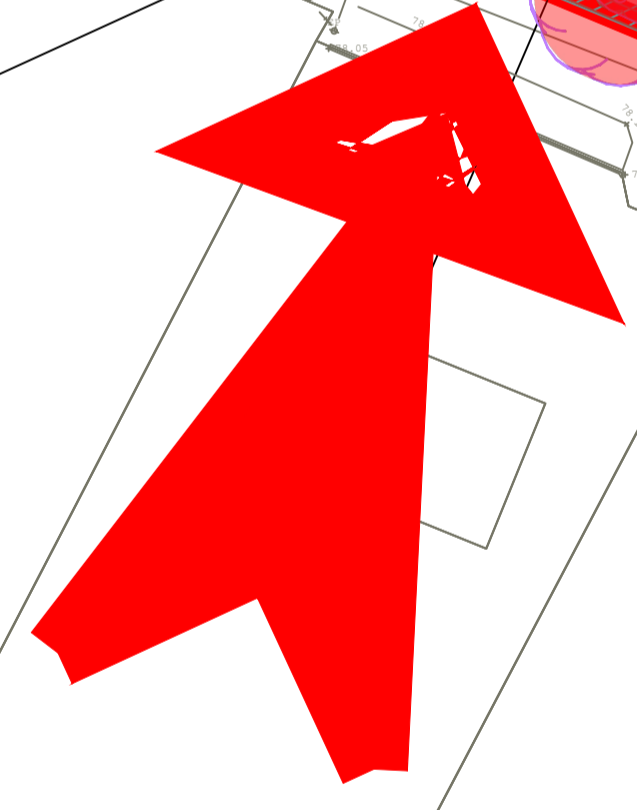
RES DRAWING NUMBER
04853-RES-LAY-DR-PT-002 REV **8**

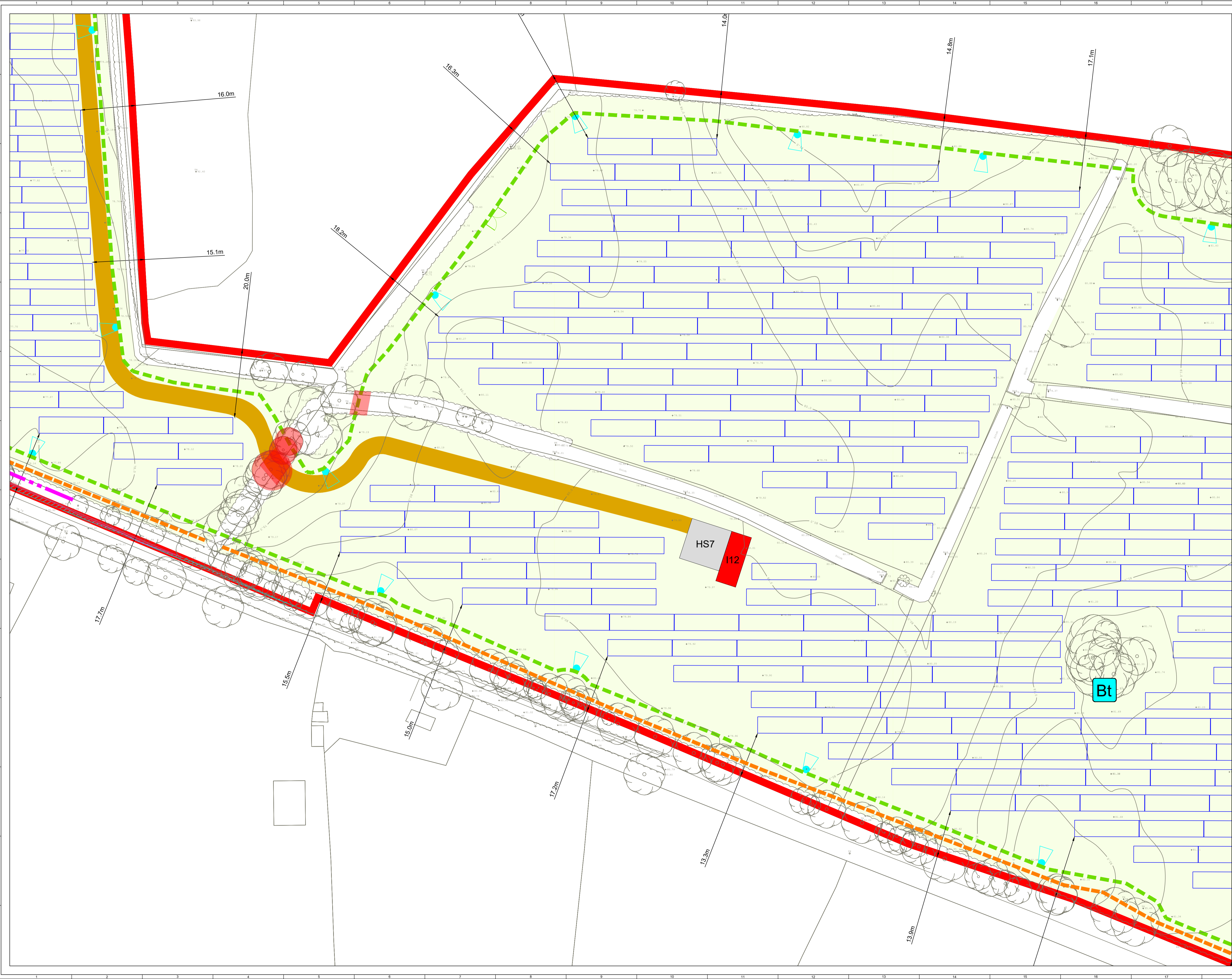
THIS DRAWING IS THE PROPERTY OF RENEWABLE ENERGY SYSTEMS LIMITED AND NO REPRODUCTION MAY BE MADE IN WHOLE OR IN PART WITHOUT PERMISSION



**LOCATION OF SITE NOTICE
X - 583466 Y - 720012**

**REMEDIAL WORKS TO
ACHIEVE FULL SLIGHTLINE
(REFER TO DRAWING
04853-RES-ACC-DR-PT-003)**



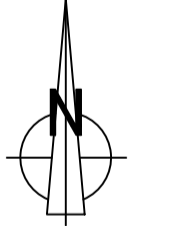


- ▭ PLANNING APPLICATION BOUNDARY (OUTSIDE LINE DENOTES BOUNDARY)
- ▭ ACCESS TRACK
- - - FENCING
- ▭ GATE (FENCE)
- ▭ INDICATIVE SOLAR PV ARRAY
- ▭ INVERTER HARDSTAND
- ▭ INVERTER SUBSTATION
- ▭ 38KV SUBSTATION COMPOUND
- ▭ TEMPORARY CONSTRUCTION COMPOUND
- ◊ CCTV
- ★ INDICATIVE DITCH CROSSING
- ★ INDICATIVE GATED WATERCOURSE CROSSING
- ➔ SITE ENTRANCE
- ▭ SITE ENTRANCE - VISIBILITY SPLAY
- - - UNDERGROUND CABLE
- VISIBILITY SPLAY - REMEDIAL WORKS**
- - - EXISTING FENCE TO BE REMOVED
- - - PROPOSED FENCE
- ◊ EXISTING TELEGRAPH POLE TO BE RELOCATED
- ◊ PROPOSED TELEGRAPH POLE RELOCATION (TBC WITH ASSET OWNER)
- ▭ EXISTING HEDGEROW TO BE REMOVED
- ▭ EXISTING VEGETATION TO BE TRIMMED
- ◊ EXISTING TREE TO BE REMOVED
- LANDSCAPE & ECOLOGY MEASURES**
- ◊ HEDGEROW AND TREE TO BE REMOVED
- - - PROPOSED HAWTHORN (LIGHT STANDARDS)
- - - PROPOSED NATIVE HEDGEROW PLANTING
- - - PROPOSED NATIVE INFILL HEDGEROW PLANTING
- - - PROPOSED SPECIES RICH GRASSLAND MIX
- - - PROPOSED WILDFLOWER MEADOW SEEDING
- - - PROPOSED BIRD SEEDING MIX
- ▭ PROPOSED HIBERNACULA (no. 3)
- ▭ PROPOSED BIRD BOX (no. 10)

Map Series:

- 1:5000 - 3482, 3483, 3532, 3533
- 1:2500 - 3482 D, 3483 C, 3532 B, 3533 A

Produced by: Francesco Ghergo
Renewable Energy Systems Ltd
Registered Office: Beaufort Court,
Egg Farm Lane, Kings Langley,
Hertfordshire WD4 8LR



SHEET 16 OF 24

ISSUE	DRAWN	CHKD	APPD	DATE	REVISION NOTES
8	FG	PM	EB	2024-07-02	Remedial works & Landscape measures added
7	FG	JM	RB	2023-08-29	Tables dimensions update
6	FG	JM	RB	2023-08-11	Tables and inverter dimensions update
5	FG	JM	RB	2023-03-29	Visibility splays & Planning application boundary update

PURPOSE	PERMITTING	COORDINATES	IRENET95 ITM
SCALE	1:500 @ A1	DATUM	N/A
LAYOUT DWG	N/A	T-LAYOUT NO.	N/A
PROJECT TITLE	BALLYDONAGH SOLAR FARM		
DRAWING TITLE	FIGURE 2 SITE LAYOUT		
RES DRAWING NUMBER	04853-RES-LAY-DR-PT-002	REV	8

THIS DRAWING IS THE PROPERTY OF RENEWABLE ENERGY SYSTEMS LIMITED AND NO REPRODUCTION MAY BE MADE IN WHOLE OR IN PART WITHOUT PERMISSION

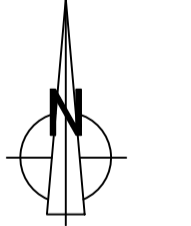
BEAUFORT COURT,
EGG FARM LANE,
KINGS LANGLEY,
HERTS WD4 8LR, UK
TEL: +44 (0) 1923 290200
WWW.RES-GROUP.COM

- ▭ PLANNING APPLICATION BOUNDARY (OUTSIDE LINE DENOTES BOUNDARY)
 - ▭ ACCESS TRACK
 - - - FENCING
 - ▭ GATE (FENCE)
 - ▭ INDICATIVE SOLAR PV ARRAY
 - ▭ INVERTER HARDSTAND
 - ▭ INVERTER SUBSTATION
 - ▭ 38KV SUBSTATION COMPOUND
 - ▭ TEMPORARY CONSTRUCTION COMPOUND
 - ◊ CCTV
 - ✱ INDICATIVE DITCH CROSSING
 - ✱ INDICATIVE GATED WATERCOURSE CROSSING
 - ➔ SITE ENTRANCE
 - ▭ SITE ENTRANCE - VISIBILITY SPLAY
 - - - UNDERGROUND CABLE
- VISIBILITY SPLAY - REMEDIAL WORKS**
- - - EXISTING FENCE TO BE REMOVED
 - - - PROPOSED FENCE
 - ✱ EXISTING TELEGRAPH POLE TO BE RELOCATED
 - ✱ PROPOSED TELEGRAPH POLE RELOCATION (TBC WITH ASSET OWNER)
 - ▭ EXISTING HEDGEROW TO BE REMOVED
 - ▭ EXISTING VEGETATION TO BE TRIMMED
 - ✱ EXISTING TREE TO BE REMOVED
- LANDSCAPE & ECOLOGY MEASURES**
- ▭ HEDGEROW AND TREE TO BE REMOVED
 - ▭ PROPOSED HAWTHORN (LIGHT STANDARDS)
 - ▭ PROPOSED NATIVE HEDGEROW PLANTING
 - ▭ PROPOSE NATIVE INFILL HEDGEROW PLANTING
 - ▭ PROPOSED SPECIES RICH GRASSLAND MIX
 - ▭ PROPOSED WILDFLOWER MEADOW SEEDING
 - ▭ PROPOSED BIRD SEEDING MIX
 - ▭ PROPOSED HIBERNACULA (no. 3)
 - ▭ PROPOSED BIRD BOX (no. 10)

Map Series:

- 1:5000 - 3482, 3483, 3532, 3533
- 1:2500 - 3482 D, 3483 C, 3532 B, 3533 A

Produced by: Francesco Ghergo
Renewable Energy Systems Ltd
Registered Office: Beaufort Court,
Egg Farm Lane, Kings Langley,
Hertfordshire WD4 8LR



SHEET 17 OF 24

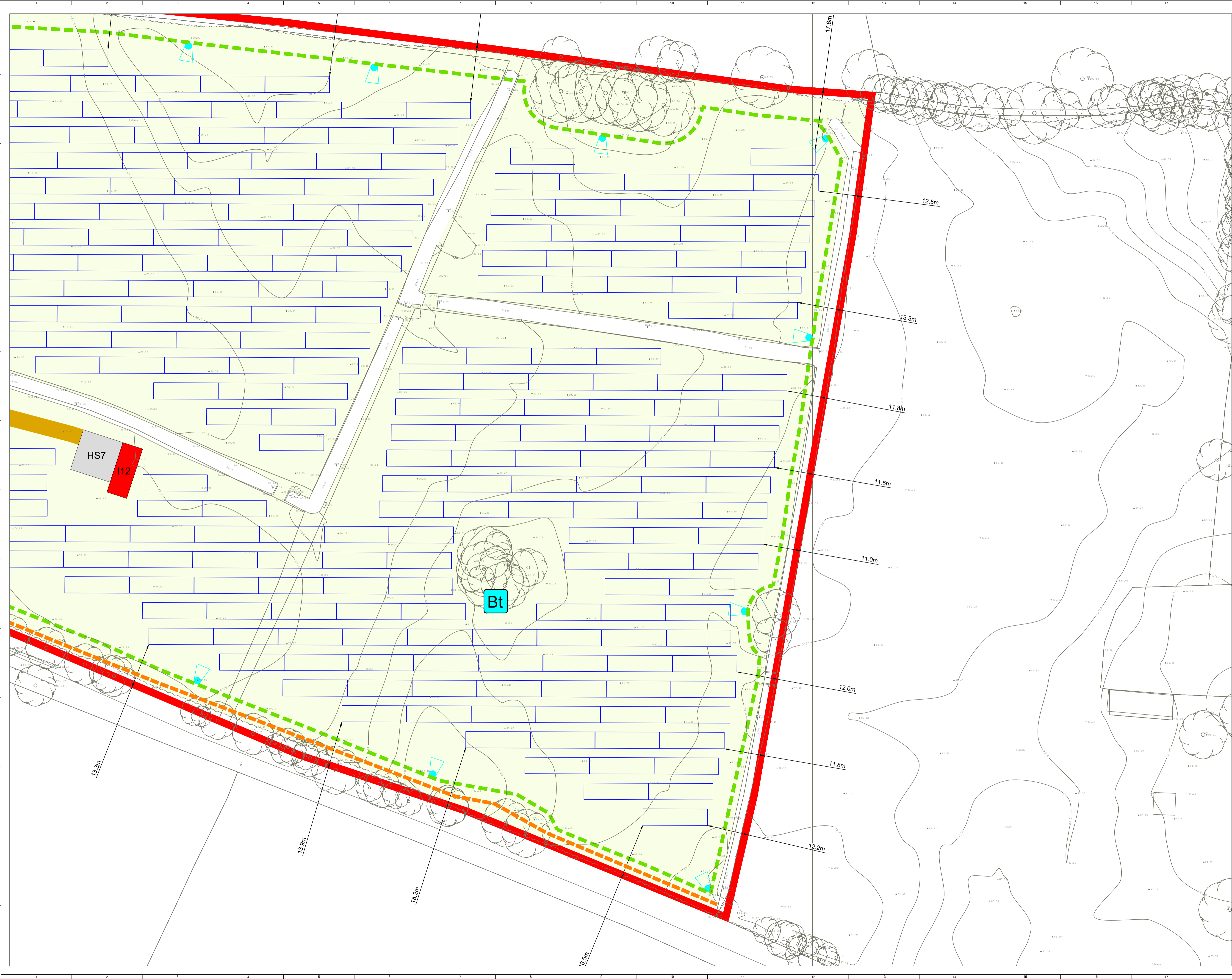
8	FG	PM	EB	2024-07-02	Remedial works & Landscape measures added
7	FG	JM	RB	2023-08-29	Tables dimensions update
6	FG	JM	RB	2023-08-11	Tables and inverters dimensions update
5	FG	JM	RB	2023-03-29	Visibility splay & Planning application boundary update
ISSUE	DRAWN	CHKD	APPD	DATE	REVISION NOTES
PURPOSE	PERMITTING				IRENET95 ITM
SCALE	1:500	@ A1	DATUM		N/A
LAYOUT DWG	N/A		T-LAYOUT NO.		N/A

PROJECT TITLE
BALLYDONAGH SOLAR FARM

DRAWING TITLE
FIGURE 2 SITE LAYOUT

RES DRAWING NUMBER
04853-RES-LAY-DR-PT-002

REV
8

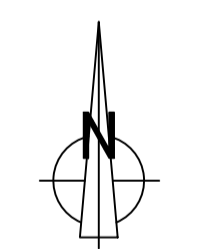
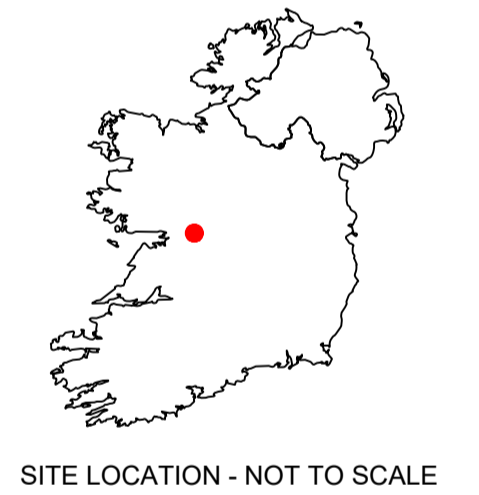


- ▭ PLANNING APPLICATION BOUNDARY (OUTSIDE LINE DENOTES BOUNDARY)
 - ▭ ACCESS TRACK
 - ▭ FENCING
 - ▭ GATE (FENCE)
 - ▭ INDICATIVE SOLAR PV ARRAY
 - ▭ INVERTER HARDSTAND
 - ▭ INVERTER SUBSTATION
 - ▭ 38KV SUBSTATION COMPOUND
 - ▭ TEMPORARY CONSTRUCTION COMPOUND
 - ▭ CCTV
 - ★ INDICATIVE DITCH CROSSING
 - ★ INDICATIVE GATED WATERCOURSE CROSSING
 - ➔ SITE ENTRANCE
 - ▭ SITE ENTRANCE - VISIBILITY SPLAY
 - UNDERGROUND CABLE
- VISIBILITY SPLAY - REMEDIAL WORKS**
- EXISTING FENCE TO BE REMOVED
 - PROPOSED FENCE
 - EXISTING TELEGRAPH POLE TO BE RELOCATED
 - PROPOSED TELEGRAPH POLE RELOCATION (TBC WITH ASSET OWNER)
 - EXISTING HEDGEROW TO BE REMOVED
 - EXISTING VEGETATION TO BE TRIMMED
 - EXISTING TREE TO BE REMOVED
- LANDSCAPE & ECOLOGY MEASURES**
- ▭ HEDGEROW AND TREE TO BE REMOVED
 - ▭ PROPOSED HAWTHORN (LIGHT STANDARDS)
 - ▭ PROPOSED NATIVE HEDGEROW PLANTING
 - ▭ PROPOSED NATIVE INFILL HEDGEROW PLANTING
 - ▭ PROPOSED SPECIES RICH GRASSLAND MIX
 - ▭ PROPOSED WILDFLOWER MEADOW SEEDING
 - ▭ PROPOSED BIRD SEEDING MIX
 - ▭ PROPOSED HIBERNACULA (no. 3)
 - ▭ PROPOSED BIRD BOX (no. 10)

Map Series:

- 1:5000 - 3482, 3483, 3532, 3533
- 1:2500 - 3482 D, 3483 C, 3532 B, 3533 A

Produced by: Francesco Ghergo
Renewable Energy Systems Ltd
Registered Office: Beaufort Court,
Egg Farm Lane, Kings Langley,
Hertfordshire WD4 8LR



SHEET 18 OF 24

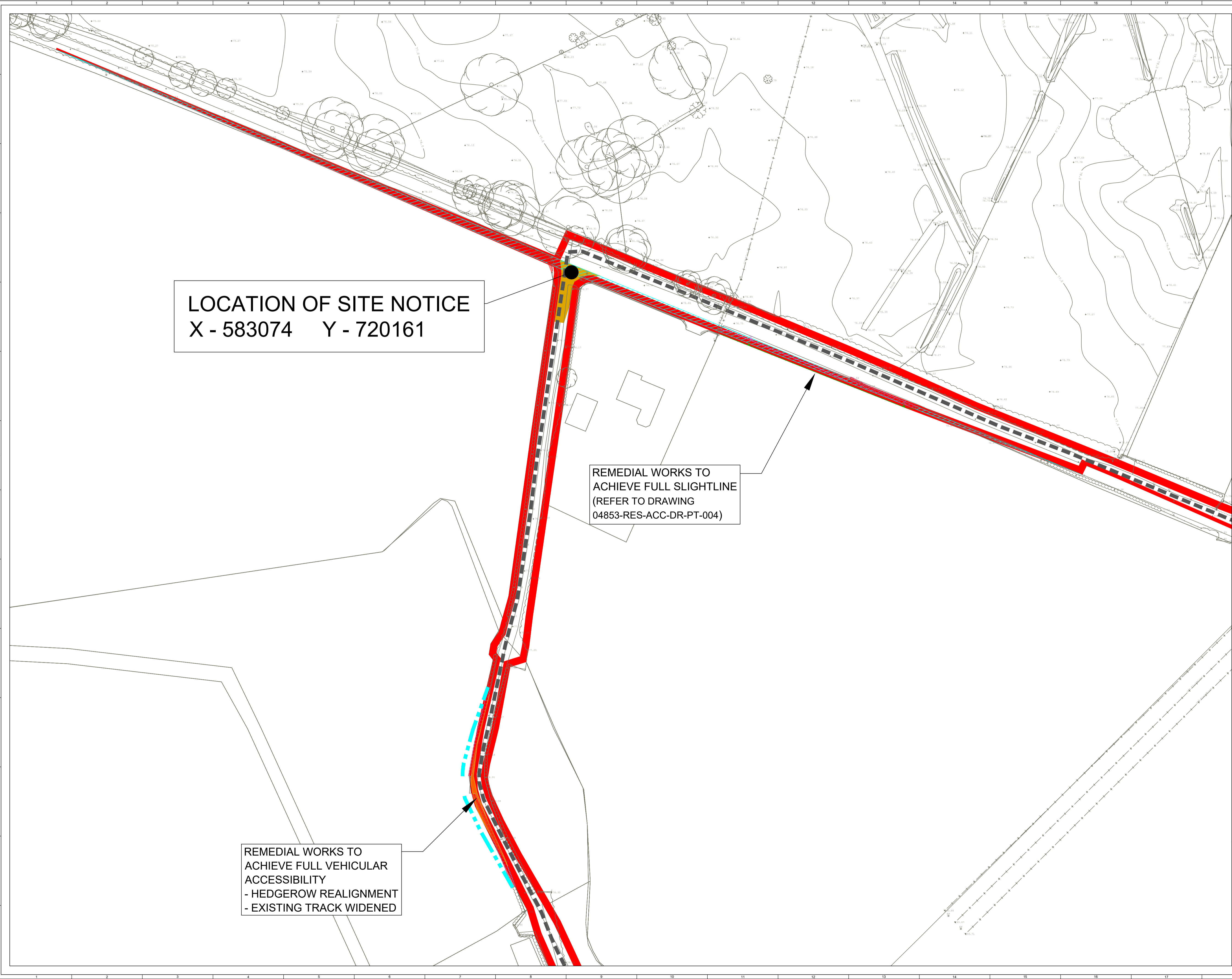
8	FG	PM	EB	2024-07-02	Remedial works & Landscape measures added	
7	FG	JM	RB	2023-08-29	Tables dimensions update	
6	FG	JM	RB	2023-08-11	Tables and inverts dimensions update	
5	FG	JM	RB	2023-03-29	Visibility splays & Planning application boundary update	
ISSUE		DRAWN	CHKD	APPD	DATE	REVISION NOTES
PURPOSE		PERMITTING		COORDINATES		
				IRENET95 ITM		
SCALE		1:500 @ A1		DATUM N/A		
LAYOUT DWG		N/A		T.LAYOUT NO. N/A		

PROJECT TITLE		BALLYDONAGH SOLAR FARM	
DRAWING TITLE		FIGURE 2 SITE LAYOUT	
RES DRAWING NUMBER	04853-RES-LAY-DR-PT-002	REV	8

LOCATION OF SITE NOTICE
X - 583074 Y - 720161

REMEDIAL WORKS TO
ACHIEVE FULL SLIGHTLINE
(REFER TO DRAWING
04853-RES-ACC-DR-PT-004)

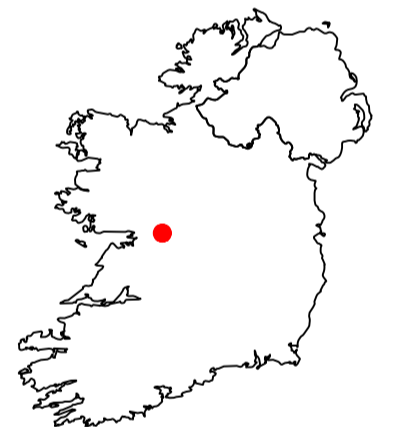
REMEDIAL WORKS TO
ACHIEVE FULL VEHICULAR
ACCESSIBILITY
- HEDGEROW REALIGNMENT
- EXISTING TRACK WIDENED



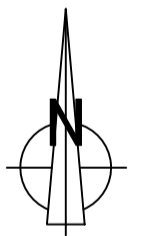
- PLANNING APPLICATION BOUNDARY (OUTSIDE LINE DENOTES BOUNDARY)
 - ACCESS TRACK
 - FENCING
 - GATE (FENCE)
 - INDICATIVE SOLAR PV ARRAY
 - INVERTER HARDSTAND
 - INVERTER SUBSTATION
 - 38KV SUBSTATION COMPOUND
 - TEMPORARY CONSTRUCTION COMPOUND
 - CCTV
 - ✱ INDICATIVE DITCH CROSSING
 - ✱ INDICATIVE GATED WATERCOURSE CROSSING
 - ➔ SITE ENTRANCE
 - SITE ENTRANCE - VISIBILITY SPLAY
 - UNDERGROUND CABLE
- VISIBILITY SPLAY - REMEDIAL WORKS**
- EXISTING FENCE TO BE REMOVED
 - PROPOSED FENCE
 - EXISTING TELEGRAPH POLE TO BE RELOCATED
 - PROPOSED TELEGRAPH POLE RELOCATION (TBC WITH ASSET OWNER)
 - EXISTING HEDGEROW TO BE REMOVED
 - EXISTING VEGETATION TO BE REMOVED
 - EXISTING TREE TO BE REMOVED
- LANDSCAPE & ECOLOGY MEASURES**
- HEDGEROW AND TREE TO BE REMOVED
 - PROPOSED HAWTHORN (LIGHT STANDARDS)
 - PROPOSED NATIVE HEDGEROW PLANTING
 - PROPOSED NATIVE INFILL HEDGEROW PLANTING
 - PROPOSED SPECIES RICH GRASSLAND MIX
 - PROPOSED WILDFLOWER MEADOW SEEDING
 - PROPOSED BIRD SEEDING MIX
 - PROPOSED HIBERNACULA (no. 3)
 - PROPOSED BIRD BOX (no. 10)

- Map Series:**
- 1:5000 - 3482, 3483, 3532, 3533
 - 1:2500 - 3482 D, 3483 C, 3532 B, 3533 A

Produced by: Francesco Ghergo
Renewable Energy Systems Ltd
Registered Office: Beaufort Court,
Egg Farm Lane, Kings Langley,
Hertfordshire WD4 8LR



SITE LOCATION - NOT TO SCALE



SHEET 19 OF 24

LOCATION OF SITE NOTICE
X - 583105 Y - 719860

8	FG	PM	EB	2024-07-02	Remedial works & Landscape measures added
7	FG	JM	RB	2023-08-29	Tables dimensions update
6	FG	JM	RB	2023-08-11	Tables and inverter dimensions update
5	FG	JM	RB	2023-03-29	Visibility splays & Planning application boundary update
ISSUE (DRAWN, CHKD, APPD, DATE)					REVISION NOTES
PURPOSE					COORDINATES
PERMITTING					IRENET95 ITM
SCALE					DATUM
1:500 @ A1					N/A
LAYOUT DWG					T-LAYOUT NO.
N/A					N/A

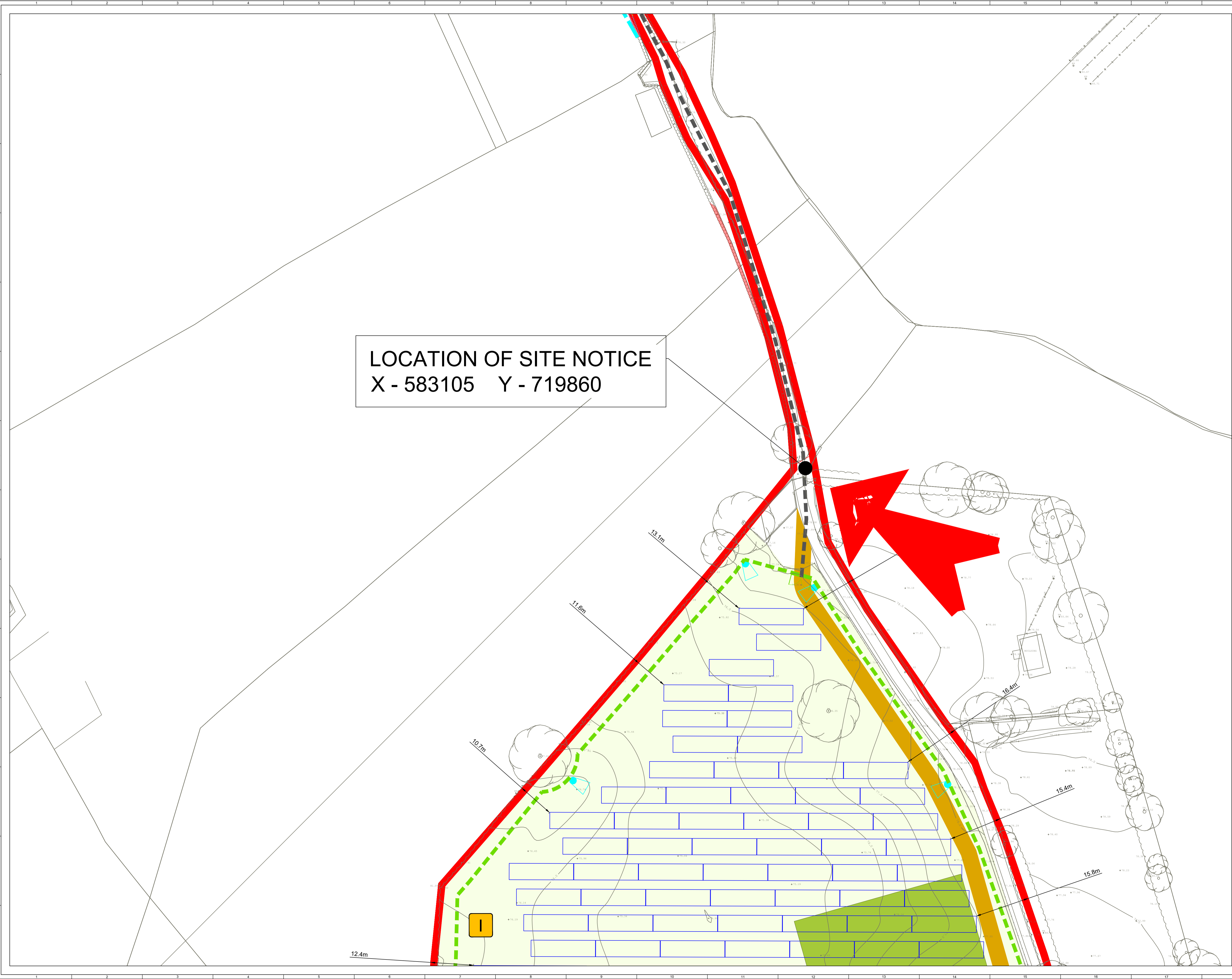
PROJECT TITLE
BALLYDONAGH SOLAR FARM

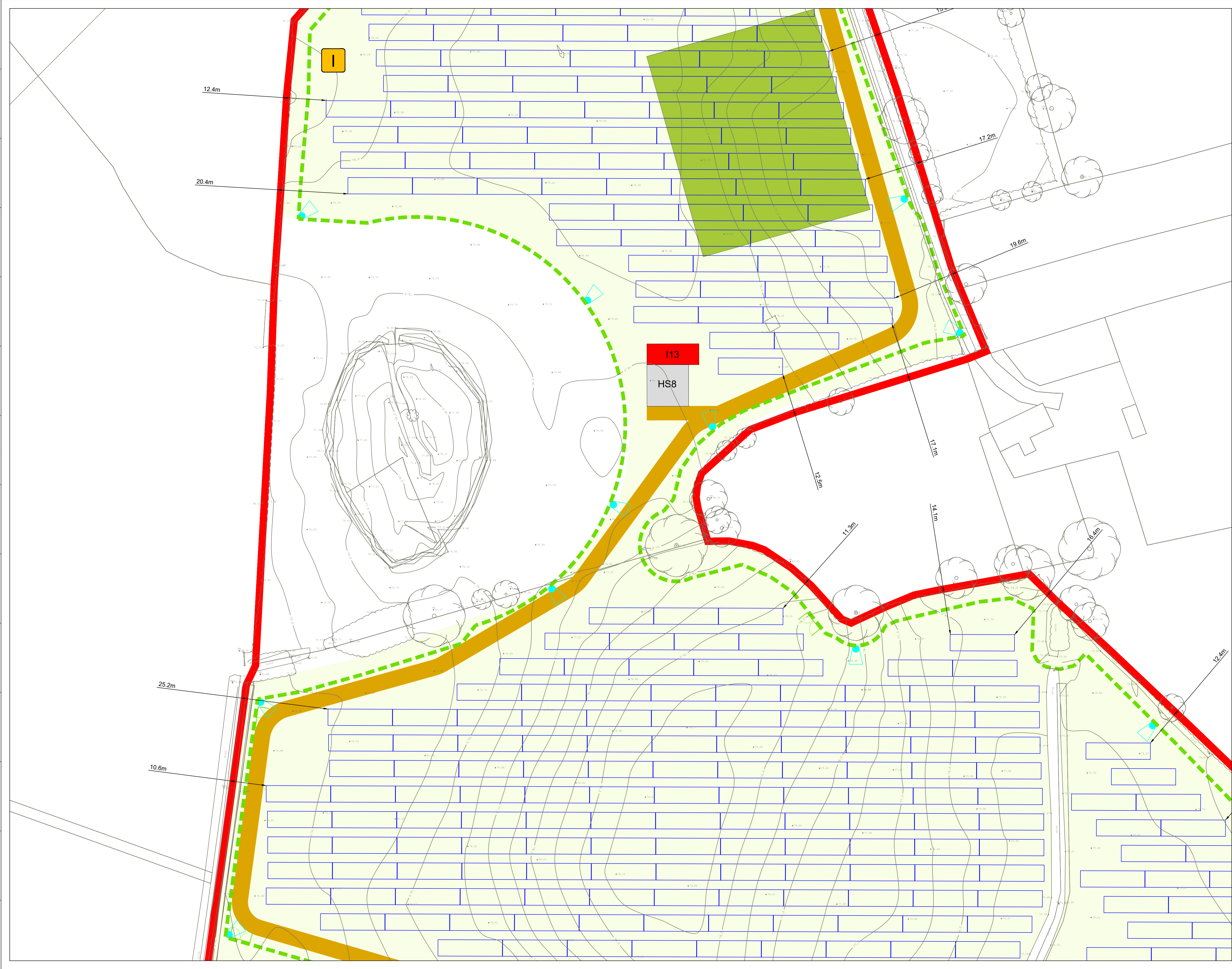
DRAWING TITLE
FIGURE 2 SITE LAYOUT

RES DRAWING NUMBER
04853-RES-LAY-DR-PT-002

REV
8

THIS DRAWING IS THE PROPERTY OF RENEWABLE ENERGY SYSTEMS LIMITED AND NO REPRODUCTION MAY BE MADE IN WHOLE OR IN PART WITHOUT PERMISSION



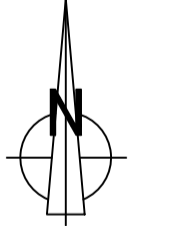


- ▭ PLANNING APPLICATION BOUNDARY (OUTSIDE LINE DENOTES BOUNDARY)
- ▭ ACCESS TRACK
- - - FENCING
- GATE (FENCE)
- ▭ INDICATIVE SOLAR PV ARRAY
- ▭ INVERTER HARDSTAND
- ▭ INVERTER SUBSTATION
- ▭ 38KV SUBSTATION COMPOUND
- ▭ TEMPORARY CONSTRUCTION COMPOUND
- ◊ CCTV
- ★ INDICATIVE DITCH CROSSING
- ★ INDICATIVE GATED WATERCOURSE CROSSING
- ➔ SITE ENTRANCE
- ▭ SITE ENTRANCE - VISIBILITY SPLAY
- - - UNDERGROUND CABLE
- VISIBILITY SPLAY - REMEDIAL WORKS**
- - - EXISTING FENCE TO BE REMOVED
- ▭ PROPOSED FENCE
- ▭ EXISTING TELEGRAPH POLE TO BE RELOCATED
- ▭ PROPOSED TELEGRAPH POLE RELOCATION (TBC WITH ASSET OWNER)
- ▭ EXISTING HEDGEROW TO BE REMOVED
- ▭ EXISTING VEGETATION TO BE TRIMMED
- ▭ EXISTING TREE TO BE REMOVED
- LANDSCAPE & ECOLOGY MEASURES**
- ▭ HEDGEROW AND TREE TO BE REMOVED
- ▭ PROPOSED HAWTHORN (LIGHT STANDARDS)
- ▭ PROPOSED NATIVE HEDGEROW PLANTING
- ▭ PROPOSED NATIVE INFILL HEDGEROW PLANTING
- ▭ PROPOSED SPECIES RICH GRASSLAND MIX
- ▭ PROPOSED WILDFLOWER MEADOW SEEDING
- ▭ PROPOSED BIRD SEEDING MIX
- ▭ PROPOSED HIBERNACULA (no. 3)
- ▭ PROPOSED BIRD BOX (no. 10)

Map Series:

- 1:5000 - 3482, 3483, 3532, 3533
- 1:2500 - 3482 D, 3483 C, 3532 B, 3533 A

Produced by: Francesco Ghergo
Renewable Energy Systems Ltd
 Registered Office: Beaufort Court,
 Egg Farm Lane, Kings Langley,
 Hertfordshire WD4 8LR



SHEET 20 OF 24

8	FG	PM	EB	2024-07-02	Remedial works & Landscape measures added
7	FG	JM	RB	2023-08-29	Tables dimensions update
6	FG	JM	RB	2023-08-11	Tables and inverters dimensions update
5	FG	JM	RB	2023-03-29	Visibility splay & Planning application boundary update
ISSUE	DRAWN	CHKD	APPD	DATE	REVISION NOTES
PURPOSE				COORDINATES	
PURPOSE	PERMITTING			IRENET95 ITM	
SCALE	1:500	@ A1	DATUM	N/A	
LAYOUT DWG	N/A			T.LAYOUT NO.	N/A

PROJECT TITLE
BALLYDONAGH SOLAR FARM

DRAWING TITLE
FIGURE 2 SITE LAYOUT

RES DRAWING NUMBER
04853-RES-LAY-DR-PT-002 REV **8**

THIS DRAWING IS THE PROPERTY OF RENEWABLE ENERGY SYSTEMS LIMITED AND NO REPRODUCTION MAY BE MADE IN WHOLE OR IN PART WITHOUT PERMISSION

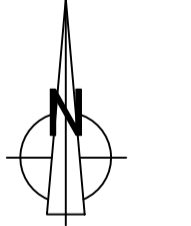


- PLANNING APPLICATION BOUNDARY
(OUTSIDE LINE DENOTES BOUNDARY)
 - ACCESS TRACK
 - FENCING
 - GATE (FENCE)
 - INDICATIVE SOLAR PV ARRAY
 - INVERTER HARDSTAND
 - INVERTER SUBSTATION
 - 38kV SUBSTATION COMPOUND
 - TEMPORARY CONSTRUCTION COMPOUND
 - CCTV
 - ✱ INDICATIVE DITCH CROSSING
 - ✱ INDICATIVE GATED WATERCOURSE CROSSING
 - SITE ENTRANCE
 - SITE ENTRANCE - VISIBILITY SPLAY
 - UNDERGROUND CABLE
- VISIBILITY SPLAY - REMEDIAL WORKS**
- EXISTING FENCE TO BE REMOVED
 - PROPOSED FENCE
 - ✱ EXISTING TELEGRAPH POLE TO BE RELOCATED
 - ✱ PROPOSED TELEGRAPH POLE RELOCATION
(TBC WITH ASSET OWNER)
 - EXISTING HEDGEROW TO BE REMOVED
 - EXISTING VEGETATION TO BE TRIMMED
 - EXISTING TREE TO BE REMOVED
- LANDSCAPE & ECOLOGY MEASURES**
- HEDGEROW AND TREE TO BE REMOVED
 - PROPOSED HAWTHORN (LIGHT STANDARDS)
 - PROPOSED NATIVE HEDGEROW PLANTING
 - PROPOSE NATIVE INFILL HEDGEROW PLANTING
 - PROPOSED SPECIES RICH GRASSLAND MIX
 - PROPOSED WILDFLOWER MEADOW SEEDING
 - PROPOSED BIRD SEEDING MIX
 - PROPOSED HIBERNACULA (no. 3)
 - PROPOSED BIRD BOX (no. 10)

Map Series:

- 1:5000 - 3482, 3483, 3532, 3533
- 1:2500 - 3482 D, 3483 C, 3532 B, 3533 A

Produced by: Francesco Ghergo
Renewable Energy Systems Ltd
Registered Office: Beaufort Court,
Egg Farm Lane, Kings Langley,
Hertfordshire WD4 8LR



SHEET 21 OF 24

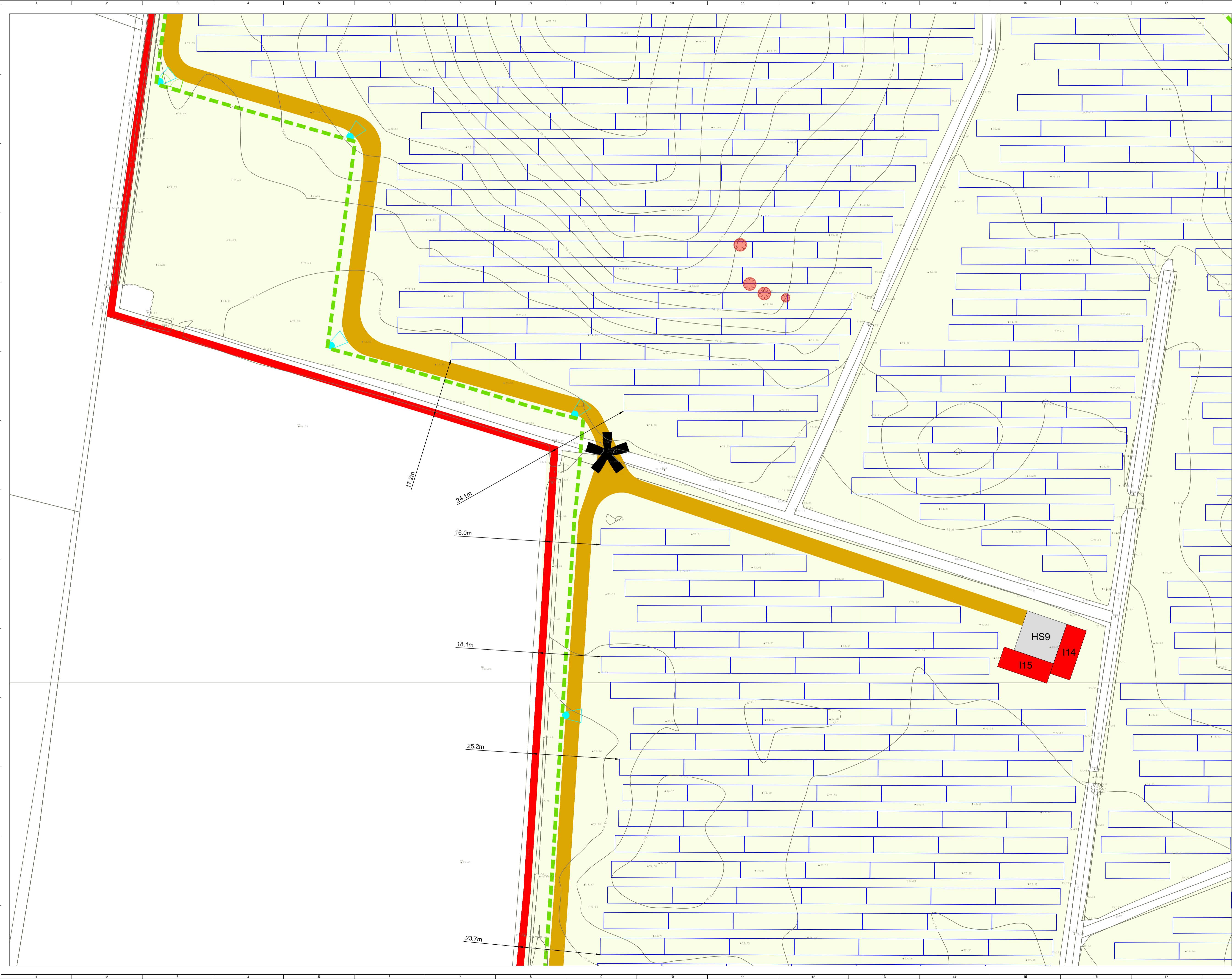
8	FG	PM	EB	2024-07-02	Remedial works & Landscape measures added	
7	FG	JM	RB	2023-08-29	Tables dimensions update	
6	FG	JM	RB	2023-08-11	Tables and inverter dimensions update	
5	FG	JM	RB	2023-03-29	Visibility splays & Planning application boundary update	
ISSUE		DRAWN	CHKD	APPD	DATE	REVISION NOTES
PURPOSE		PERMITTING		IRENET95 ITM		
SCALE		1:500 @ A1		DATUM N/A		
LAYOUT DWG		N/A		T.LAYOUT NO. N/A		

PROJECT TITLE
BALLYDONAGH SOLAR FARM

DRAWING TITLE
FIGURE 2
SITE LAYOUT

RES DRAWING NUMBER
04853-RES-LAY-DR-PT-002

REV
8

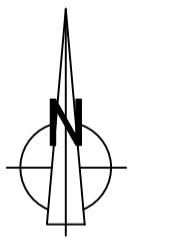


- ▭ PLANNING APPLICATION BOUNDARY (OUTSIDE LINE DENOTES BOUNDARY)
 - ▭ ACCESS TRACK
 - - - FENCING
 - ⊠ GATE (FENCE)
 - ▭ INDICATIVE SOLAR PV ARRAY
 - ▭ INVERTER HARDSTAND
 - ▭ INVERTER SUBSTATION
 - ▭ 38KV SUBSTATION COMPOUND
 - ▭ TEMPORARY CONSTRUCTION COMPOUND
 - ⊠ CCTV
 - ✱ INDICATIVE DITCH CROSSING
 - ✱ INDICATIVE GATED WATERCOURSE CROSSING
 - ➔ SITE ENTRANCE
 - ▭ SITE ENTRANCE - VISIBILITY SPLAY
 - - - UNDERGROUND CABLE
- VISIBILITY SPLAY - REMEDIAL WORKS**
- - - EXISTING FENCE TO BE REMOVED
 - PROPOSED FENCE
 - ⊠ EXISTING TELEGRAPH POLE TO BE RELOCATED
 - ⊠ PROPOSED TELEGRAPH POLE RELOCATION (TBC WITH ASSET OWNER)
 - ▭ EXISTING HEDGEROW TO BE REMOVED
 - ▭ EXISTING VEGETATION TO BE TRIMMED
 - ⊠ EXISTING TREE TO BE REMOVED
- LANDSCAPE & ECOLOGY MEASURES**
- ⊠ HEDGEROW AND TREE TO BE REMOVED
 - ⊠ PROPOSED HAWTHORN (LIGHT STANDARDS)
 - ⊠ PROPOSED NATIVE HEDGEROW PLANTING
 - ⊠ PROPOSED NATIVE INFILL HEDGEROW PLANTING
 - ▭ PROPOSED SPECIES RICH GRASSLAND MIX
 - ▭ PROPOSED WILDFLOWER MEADOW SEEDING
 - ▭ PROPOSED BIRD SEEDING MIX
 - ⊠ PROPOSED HIBERNACULA (no. 3)
 - ⊠ PROPOSED BIRD BOX (no. 10)

Map Series:

- 1:5000 - 3482, 3483, 3532, 3533
- 1:2500 - 3482 D, 3483 C, 3532 B, 3533 A

Produced by: Francesco Ghergo
Renewable Energy Systems Ltd
Registered Office: Beaufort Court,
Egg Farm Lane, Kings Langley,
Hertfordshire WD4 8LR



SHEET 22 OF 24

8	FG	PM	EB	2024-07-02	Remedial works & Landscape measures added
7	FG	JM	RB	2023-08-29	Tables dimensions update
6	FG	JM	RB	2023-08-11	Tables and inverter dimensions update
5	FG	JM	RB	2023-03-29	Visibility splays & Planning application boundary update
ISSUE (DRAWN, CHKD, APPD)				DATE	REVISION NOTES
PURPOSE				PERMITTING	IRENET95 ITM
SCALE				1:500 @ A1	DATUM N/A
LAYOUT DWG				N/A	T.LAYOUT NO. N/A

PROJECT TITLE
BALLYDONAGH SOLAR FARM

DRAWING TITLE
FIGURE 2 SITE LAYOUT

RES DRAWING NUMBER
04853-RES-LAY-DR-PT-002

REV
8

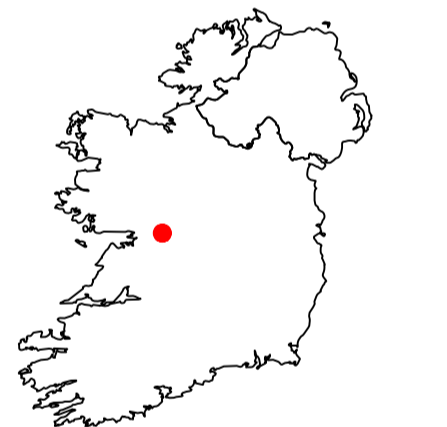


- PLANNING APPLICATION BOUNDARY (OUTSIDE LINE DENOTES BOUNDARY)
 - ACCESS TRACK
 - FENCING
 - GATE (FENCE)
 - INDICATIVE SOLAR PV ARRAY
 - INVERTER HARDSTAND
 - INVERTER SUBSTAND
 - 38KV SUBSTATION COMPOUND
 - TEMPORARY CONSTRUCTION COMPOUND
 - CCTV
 - * INDICATIVE DITCH CROSSING
 - * INDICATIVE GATED WATERCOURSE CROSSING
 - ➔ SITE ENTRANCE
 - SITE ENTRANCE - VISIBILITY SPLAY
 - UNDERGROUND CABLE
- VISIBILITY SPLAY - REMEDIAL WORKS**
- EXISTING FENCE TO BE REMOVED
 - PROPOSED FENCE
 - EXISTING TELEGRAPH POLE TO BE RELOCATED
 - PROPOSED TELEGRAPH POLE RELOCATION (TBC WITH ASSET OWNER)
 - EXISTING HEDGEROW TO BE REMOVED
 - EXISTING VEGETATION TO BE TRIMMED
 - EXISTING TREE TO BE TRIMMED
- LANDSCAPE & ECOLOGY MEASURES**
- HEDGEROW AND TREE TO BE REMOVED
 - PROPOSED HAWTHORN (LIGHT STANDARDS)
 - PROPOSED NATIVE HEDGEROW PLANTING
 - PROPOSED NATIVE INFILL HEDGEROW PLANTING
 - PROPOSED SPECIES RICH GRASSLAND MIX
 - PROPOSED WILDFLOWER MEADOW SEEDING
 - PROPOSED BIRD SEEDING MIX
 - PROPOSED HIBERNACULA (no. 3)
 - PROPOSED BIRD BOX (no. 10)

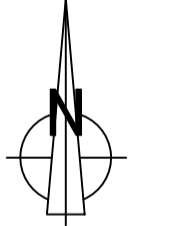
Map Series:

- 1:5000 - 3482, 3483, 3532, 3533
- 1:2500 - 3482 D, 3483 C, 3532 B, 3533 A

Produced by: Francesco Ghergo
Renewable Energy Systems Ltd
Registered Office: Beaufort Court,
Egg Farm Lane, Kings Langley,
Hertfordshire WD4 8LR



SITE LOCATION - NOT TO SCALE



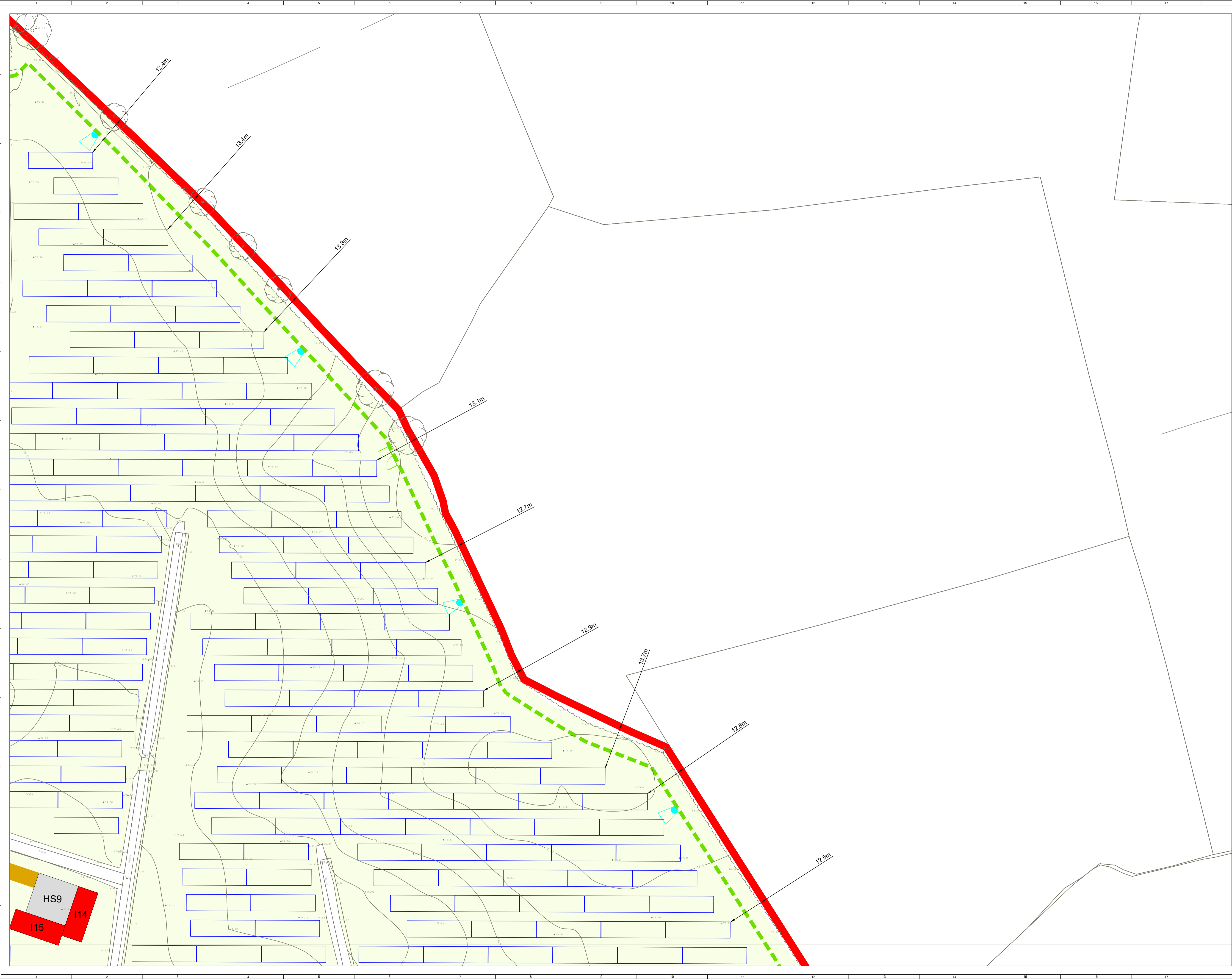
SHEET 23 OF 24

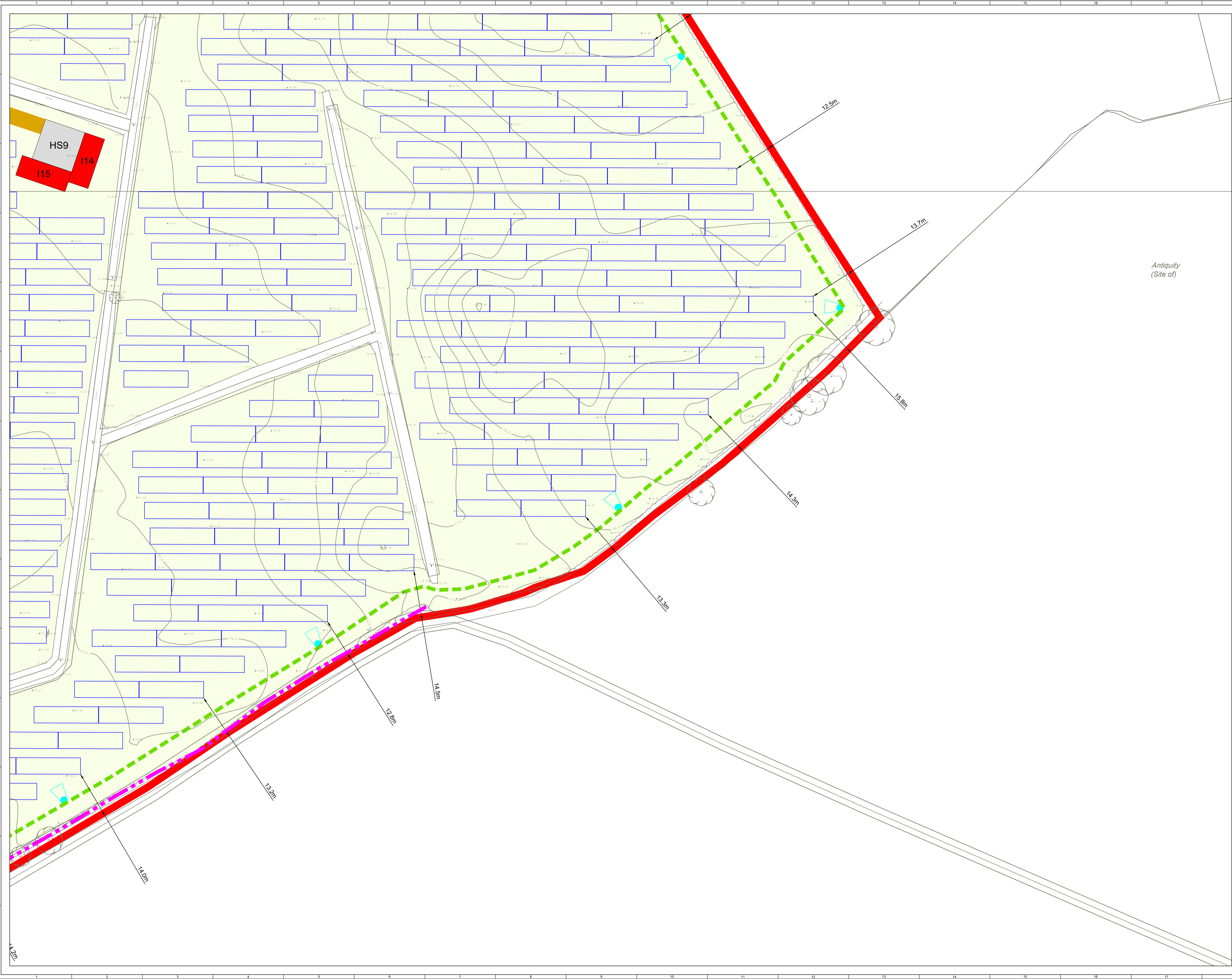
8	FG	PM	EB	2024-07-02	Remedial works & Landscape measures added	
7	FG	JM	RB	2023-08-29	Tables dimensions update	
6	FG	JM	RB	2023-08-11	Tables and inverters dimensions update	
5	FG	JM	RB	2023-03-29	Visibility splay & Planning application boundary update	
ISSUE		DRAWN	CHKD	APPD	DATE	REVISION NOTES
PURPOSE		PERMITTING		COORDINATES		
SCALE		1:500		@ A1		DATUM
LAYOUT DWG		N/A		T-LAYOUT NO.		N/A

PROJECT TITLE		BALLYDONAGH SOLAR FARM	
DRAWING TITLE		FIGURE 2 SITE LAYOUT	
RES DRAWING NUMBER	04853-RES-LAY-DR-PT-002		REV
			8

THIS DRAWING IS THE PROPERTY OF RENEWABLE ENERGY SYSTEMS LIMITED AND NO REPRODUCTION MAY BE MADE IN WHOLE OR IN PART WITHOUT PERMISSION

BEAUFORT COURT,
EGG FARM LANE,
KINGS LANGLEY,
HERTS WD4 8LR, UK
TEL: +44 (0) 1923 29000
WWW.RES-GROUP.COM



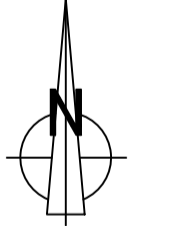


- ▭ PLANNING APPLICATION BOUNDARY (OUTSIDE LINE DENOTES BOUNDARY)
- ▭ ACCESS TRACK
- FENCING
- GATE (FENCE)
- ▭ INDICATIVE SOLAR PV ARRAY
- ▭ INVERTER HARDSTAND
- ▭ INVERTER SUBSTATION
- ▭ 38KV SUBSTATION COMPOUND
- ▭ TEMPORARY CONSTRUCTION COMPOUND
- CCTV
- ★ INDICATIVE DITCH CROSSING
- ★ INDICATIVE GATED WATERCOURSE CROSSING
- ➔ SITE ENTRANCE
- ▭ SITE ENTRANCE - VISIBILITY SPLAY
- UNDERGROUND CABLE
- VISIBILITY SPLAY - REMEDIAL WORKS**
- EXISTING FENCE TO BE REMOVED
- PROPOSED FENCE
- + EXISTING TELEGRAPH POLE TO BE RELOCATED
- + PROPOSED TELEGRAPH POLE RELOCATION (TBC WITH ASSET OWNER)
- + EXISTING HEDGEROW TO BE REMOVED
- + EXISTING VEGETATION TO BE TRIMMED
- + EXISTING TREE TO BE REMOVED
- LANDSCAPE & ECOLOGY MEASURES**
- + HEDGEROW AND TREE TO BE REMOVED
- + PROPOSED HAWTHORN (LIGHT STANDARDS)
- + PROPOSED NATIVE HEDGEROW PLANTING
- + PROPOSED NATIVE INFILL HEDGEROW PLANTING
- + PROPOSED SPECIES RICH GRASSLAND MIX
- + PROPOSED WILDFLOWER MEADOW SEEDING
- + PROPOSED BIRD SEEDING MIX
- + PROPOSED HIBERNACULA (no. 3)
- + PROPOSED BIRD BOX (no. 10)

Map Series:

- 1:5000 - 3482, 3483, 3532, 3533
- 1:2500 - 3482 D, 3483 C, 3532 B, 3533 A

Produced by: Francesco Ghergo
Renewable Energy Systems Ltd
Registered Office: Beaufort Court,
Egg Farm Lane, Kings Langley,
Hertfordshire WD4 8LR



SHEET 24 OF 24

ISSUE	DRAWN	CHKD	APPD	DATE	REVISION NOTES
8	FG	PM	EB	2024-07-02	Remedial works & Landscape measures added
7	FG	JM	RB	2023-08-29	Tables dimensions update
6	FG	JM	RB	2023-08-11	Tables and inverters dimensions update
5	FG	JM	RB	2023-03-29	Visibility splay & Planning application boundary update

PURPOSE	PERMITTING	COORDINATES	IRENET95 ITM
SCALE	1:500 @ A1	DATUM	N/A
LAYOUT DWG	N/A	T-LAYOUT NO.	N/A
PROJECT TITLE	BALLYDONAGH SOLAR FARM		
DRAWING TITLE	FIGURE 2 SITE LAYOUT		
RES DRAWING NUMBER	04853-RES-LAY-DR-PT-002	REV	8